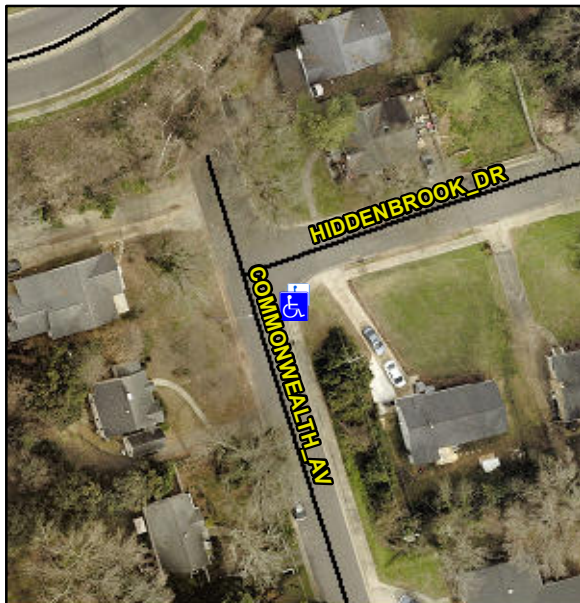






Intersection ID: 15416	Main Street: COMMONWEALTH_AV	Cross Street: HIDDENBROOK_DR	Location:	SE
ADA ID: 37B27DB35FA0	Ramp Type: Combination1	Initial Pass/Fail: Fail	Overall Compliance: No	Severity Score: 58.75

Codes/Mitigation Info/Possible Solution			Field Measurements/Component Compliance					
	Possible Solutions:		Remove & Replace Entire Ramp.					
	Surveyor Notes:		LT RP < 5%					
	PROW/ADA:		Not Found, R304.5.1, R304.2.2, R304.5.3, R304.3.2					
	Street 1 Name		None					
	Stop Condition-Street 1		COMMONWEALTH AV					
	Street 2 Name		N/A					
	Stop Condition-Street 2		N/A					
	Total Cost:		\$ 1800.00					
			Compliance	Description	Data	Compliance	Description	Data
			N/A	Ramp Length LT (in)	61.0	N/A	Ramp Length RT (in)	64.0
			Yes	Ramp Width LT (in)	59.0	Yes	Ramp Width RT (in)	59.0
			Yes	Ramp Slope LT (%)	4.4	No	Ramp Slope RT (%)	14.1
			No	Ramp XSlope LT (%)	3.2	Yes	Ramp XSlope RT (%)	1.4
			N/A	Ramp Length (in)	59.0	No	Ramp Slope (%)	8.8
			No	Ramp Width (in)	38.0	No	Ramp XSlope (%)	9.5
			N/A	Flare Type LT	N/A	N/A	Flare Type RT	N/A
			N/A	Flare Slope LT (%)	N/A	N/A	Flare Slope RT (%)	N/A
			N/A	Flare Traversable LT?	N/A	N/A	Flare Traversable RT?	N/A
	N/A	Landing Length (in)	N/A	N/A	DWS Provided?	N/A		
	N/A	Landing Width (in)	N/A	N/A	DWS Contrast?	N/A		
	N/A	Landing Slope (%)	N/A	N/A	DWS Length (in)	N/A		
	N/A	Landing X Slope (%)	N/A	N/A	DWS Full Width?	N/A		
	N/A	Landing Curb? (Y/N)	N/A	N/A	DWS Offset (in)	N/A		
	N/A	Shared Landing?	N/A	N/A	Gutter Slope (%)	N/A		
	N/A	Gutter Ponding?	N/A	N/A	Gutter X Slope (%)	N/A		
	N/A	Gutter Lip Ht (in)	N/A	N/A	Painted X Walk2?	N/A		
	N/A	Painted X Walk1?	No	N/A	X Walk 2 Direction	N/A		
		X Walk 1 Direction	To W		X Walk 2 Width (in)	N/A		
	X Walk 1 Width (in)	N/A		X Walk 2 Slope (%)	N/A			
	X Walk 1 Slope (%)	9.3		X Walk 2 X Slope (%)	N/A			
	X Walk 1 X Slope (%)	8.2		Ramp inside XWalk2?	N/A			
	Ramp inside XWalk1?	N/A	N/A	Clear Space?	N/A			
	Road Slope (%)	N/A	N/A	Clear Space to XWalk (in)	N/A			
	Road X Slope (%)	N/A	N/A	Any Obstruction?	N/A			
			N/A	Obstruction Type	N/A			
					N/A			
			N/A	Storm Grate/Utility Hazard?	N/A			
				Storm Grate/Utility Type	N/A			
					N/A			
			Yes	Surface Condition? (G/P)	Good			
				Curb Slope (%)	23.3			