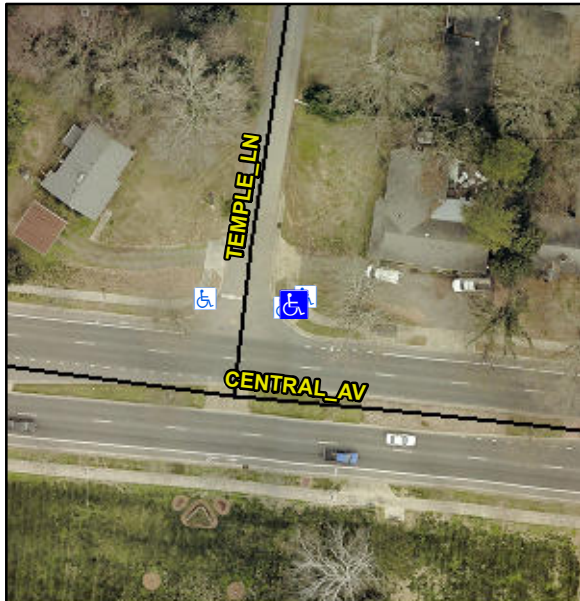





Intersection ID: N/A		Main Street: CENTRAL_AV		Cross Street: TAMPLE_LN		Location:		NE			
ADA ID: 3D353813ADAA		Ramp Type: Combination2		Initial Pass/Fail: Fail		Overall Compliance: No		Severity Score: 31.25			
Codes/Mitigation Info/Possible Solution				Field Measurements/Component Compliance							
 <div>Street 1 Name<div>StopSign</div></div> <div>Stop Condition-Street 1<div>TEMPLE LN</div></div> <div>Street 2 Name<div>N/A</div></div> <div>Stop Condition-Street 2<div>N/A</div></div>				Possible Solutions:		Compliance		Description		Data	
				Remove & Replace Entire Ramp.		N/A	Ramp Length LT (in)	52.0	N/A	Ramp Length RT (in)	34.0
						Yes	Ramp Width LT (in)	71.0	N/A	Ramp Width RT (in)	71.0
						Yes	Ramp Slope LT (%)	2.9	N/A	Ramp Slope RT (%)	10.4
						Yes	Ramp XSlope LT (%)	2.0	N/A	Ramp XSlope RT (%)	2.6
						N/A	Ramp Length (in)	71.0	Yes	Ramp Slope (%)	5.4
						No	Ramp Width (in)	35.5	Yes	Ramp XSlope (%)	2.0
						N/A	Flare Type LT	N/A	N/A	Flare Type RT	N/A
						N/A	Flare Slope LT (%)	N/A	N/A	Flare Slope RT (%)	N/A
						N/A	Flare Traversable LT?	N/A	N/A	Flare Traversable RT?	N/A
<p>Surveyor Notes:</p> <p>N/A</p> <p>PROW/ADA:</p> <p>Not Found, R304.5.1</p>						N/A	Landing Length (in)	N/A	N/A	DWS Provided?	N/A
						N/A	Landing Width (in)	N/A	N/A	DWS Contrast?	N/A
						N/A	Landing Slope (%)	N/A	N/A	DWS Length (in)	N/A
						N/A	Landing X Slope (%)	N/A	N/A	DWS Full Width?	N/A
						N/A	Landing Curb? (Y/N)	N/A	N/A	DWS Offset (in)	N/A
						N/A	Shared Landing?	N/A			
						N/A	Gutter Ponding?	N/A	N/A	Gutter Slope (%)	N/A
						N/A	Gutter Lip Ht (in)	N/A	N/A	Gutter X Slope (%)	N/A
						N/A	Painted X Walk1?	No	N/A	Painted X Walk2?	N/A
							X Walk 1 Direction	To W		X Walk 2 Direction	N/A
<p>Total Cost:</p> <p>\$ 1600.00</p>						N/A	X Walk 1 Width (in)	N/A		X Walk 2 Width (in)	N/A
							X Walk 1 Slope (%)	0.0		X Walk 2 Slope (%)	N/A
							X Walk 1 X Slope (%)	1.7		X Walk 2 X Slope (%)	R9753
						N/A	Ramp inside XWalk1?	N/A	N/A	Ramp inside XWalk2?	N/A
							Road Slope (%)	N/A		Clear Space?	N/A
							Road X Slope (%)	N/A	N/A	Clear Space to XWalk (in)	N/A
									N/A	Any Obstruction?	N/A
										Obstruction Type	N/A
										N/A	Storm Grate/Utility Hazard?
  										N/A	
						Yes	Surface Condition? (G/P)	Good			
							Curb Slope (%)	14.1			