

Access Compliance Report


Public Rights-of-Way

(Curb Ramps)

Intersection ID: N/A	Main Street: INDEPENDENCE_RD	Cross Street: N/A	Location: E
ADA ID: 3ECF1CF19273	Ramp Type: Perp	Initial Pass/Fail: Fail	Overall Compliance: No
		Severity Score: 25	

Codes/Mitigation Info/Possible Solution

Field Measurements/Component Compliance



Possible Solutions:

Remove & Replace Entire Ramp.

Surveyor Notes:




N/A

PROW/ADA:

Not Found, R304.5.3

Compliance	Description	Data	Compliance	Description	Data
N/A	Ramp Length (in)	73.0	Yes	Ramp Slope (%)	5.7
Yes	Ramp Width (in)	48.0	No	Ramp XSlope (%)	10.2
N/A	Flare Type LT	N/A	N/A	Flare Type RT	N/A
N/A	Flare Slope LT (%)	N/A	N/A	Flare Slope RT (%)	N/A
N/A	Flare Traversable LT?	N/A	N/A	Flare Traversable RT?	N/A
N/A	Landing Length (in)	N/A	N/A	DWS Provided?	N/A
N/A	Landing Width (in)	N/A	N/A	DWS Contrast?	N/A
N/A	Landing Slope (%)	N/A	N/A	DWS Length (in)	N/A
N/A	Landing X Slope (%)	N/A	N/A	DWS Full Width?	N/A
N/A	Landing Curb? (Y/N)	N/A	N/A	DWS Offset (in)	N/A
N/A	Shared Landing?	N/A			
N/A	Gutter Ponding?	N/A	N/A	Gutter Slope (%)	N/A
N/A	Gutter Lip Ht (in)	N/A	N/A	Gutter X Slope (%)	N/A
N/A	Painted X Walk1?	Yes	N/A	Painted X Walk2?	N/A
	X Walk 1 Direction	To NW		X Walk 2 Direction	N/A
N/A	X Walk 1 Width (in)	119.0	N/A	X Walk 2 Width (in)	N/A
	X Walk 1 Slope (%)	6.8		X Walk 2 Slope (%)	N/A
	X Walk 1 X Slope (%)	9.9		X Walk 2 X Slope (%)	N/A
N/A	Ramp inside XWalk1?	Yes	N/A	Ramp inside XWalk2?	N/A
	Road Slope (%)	N/A	N/A	Clear Space?	N/A
	Road X Slope (%)	N/A	N/A	Clear Space to XWalk (in)	N/A
N/A	Any Obstructions?	N/A	N/A	Storm Grate/Utility Hazard?	N/A
	Obstruction Type			Storm Grate/Utility Type	
		N/A			N/A
		Yes		Surface Condition? (G/P)	Good

Total Cost: \$ 1850.00



Street 1 Name **ENTRANCE**

Stop Condition-Street 2 **StopSign**

Street 2 Name **N/A**

Stop Condition-Street 1 **N/A**