Access Compliance Report
Public Rights-of-Way
(Curb Ramps)

Intersection ID: 24962	**Main Street: KENLAUREN_TR**	**Cross Street: WILDBRACKEN_CT**	**Location: SW**
ADA ID: 4C3DF2B7AF5A	**Ramp Type: PerpDiag**	**Initial Pass/Fail: Fail**	**Overall Compliance: No** / **Severity Score: 13.75**

Codes/Mitigation Info/Possible Solution

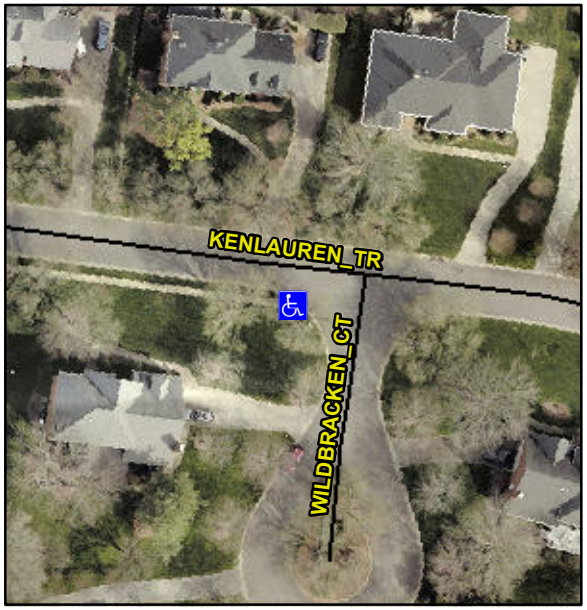

Possible Solutions:

Remove & Replace Curb Ramp With Two New Directional Ramps or Equivalent.

Surveyor Notes:

N/A

PROW/ADA:

Not Found, R304.2.2, R304.5.3

Street 1 Name	**WILDBRACKEN CT**
Stop Condition-Street 2	**StopSign**
Street 2 Name	**KENLAUREN TR**
Stop Condition-Street 1	**None**

Total Cost: **$ 3200.00**

Field Measurements/Component Compliance

Compliance	Description	Data	Compliance	Description	Data
N/A	Ramp Length (in)	56.0	No	Ramp Slope (%)	8.5
Yes	Ramp Width (in)	48.0	No	Ramp XSlope (%)	3.7
N/A	Flare Type LT	N/A	N/A	Flare Type RT	N/A
N/A	Flare Slope LT (%)	N/A	N/A	Flare Slope RT (%)	N/A
N/A	Flare Traversable LT?	N/A	N/A	Flare Traversable RT?	N/A
N/A	Landing Length (in)	N/A	N/A	DWS Provided?	N/A
N/A	Landing Width (in)	N/A	N/A	DWS Contrast?	N/A
N/A	Landing Slope (%)	N/A	N/A	DWS Length (in)	N/A
N/A	Landing X Slope (%)	N/A	N/A	DWS Full Width?	N/A
N/A	Landing Curb? (Y/N)	N/A	N/A	DWS Offset (in)	N/A
N/A	Shared Landing?	N/A			
N/A	Gutter Ponding?	N/A	N/A	Gutter Slope (%)	N/A
N/A	Gutter Lip Ht (in)	N/A	N/A	Gutter X Slope (%)	N/A
N/A	Painted X Walk1?	No	N/A	Painted X Walk2?	No
	X Walk 1 Direction	To SE		X Walk 2 Direction	To N
N/A	X Walk 1 Width (in)	N/A	N/A	X Walk 2 Width (in)	N/A
	X Walk 1 Slope (%)	0.3		X Walk 2 Slope (%)	3.9
	X Walk 1 X Slope (%)	4.8		X Walk 2 X Slope (%)	1.5
N/A	Ramp inside XWalk1?	N/A	N/A	Ramp inside XWalk2?	N/A
	Road Slope (%)	3.2	N/A	Clear Space?	N/A
	Road X Slope (%)	3.1	N/A	Clear Space to XWalk (in)	N/A
N/A	Any Obstructions?	N/A	N/A	Storm Grate/Utility Hazard?	N/A
	Obstruction Type			Storm Grate/Utility Type	
		N/A			N/A
			Yes	Surface Condition? (G/P)	Good