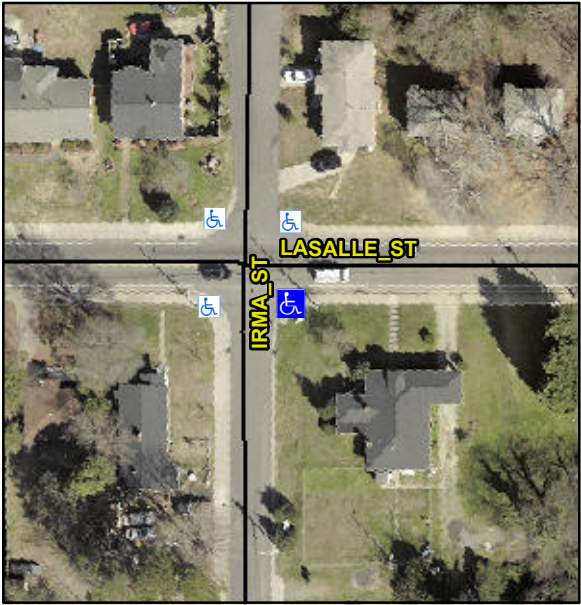
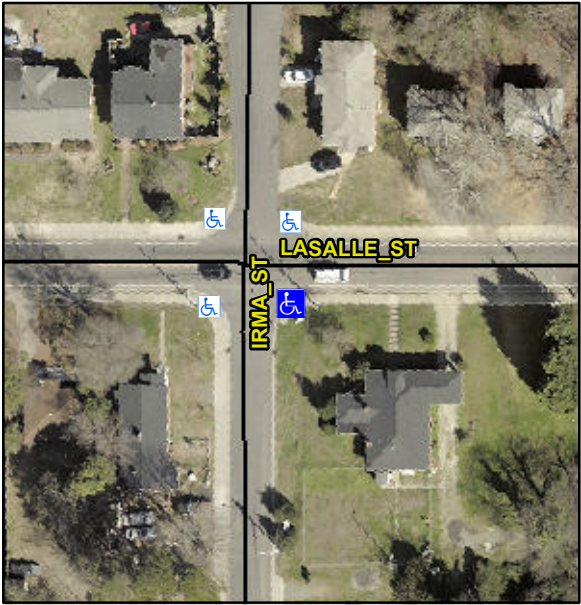
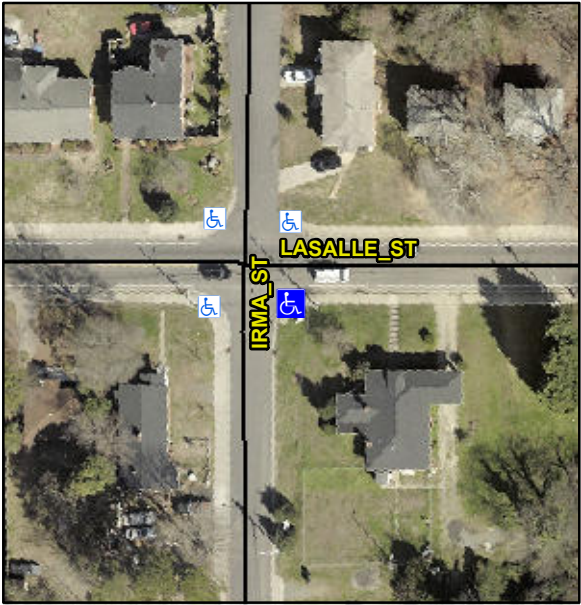
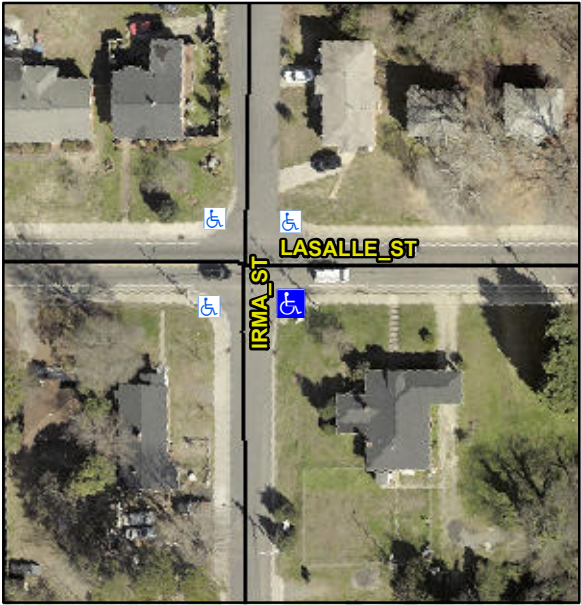
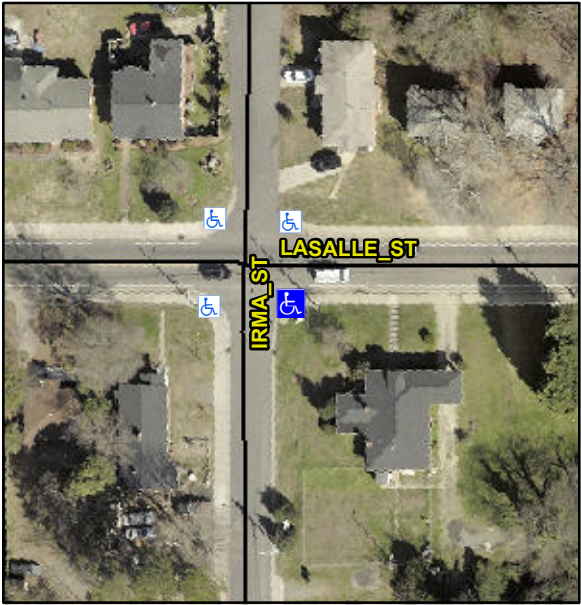
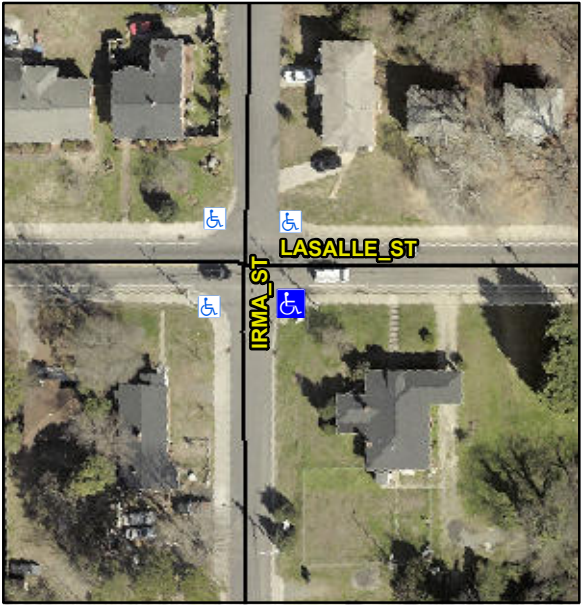
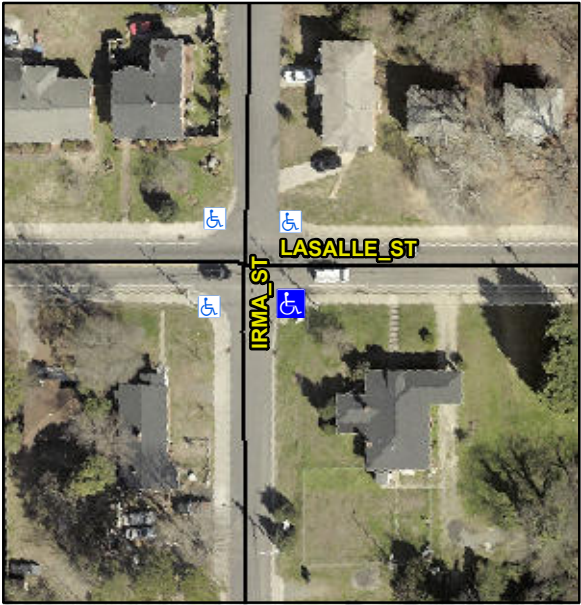
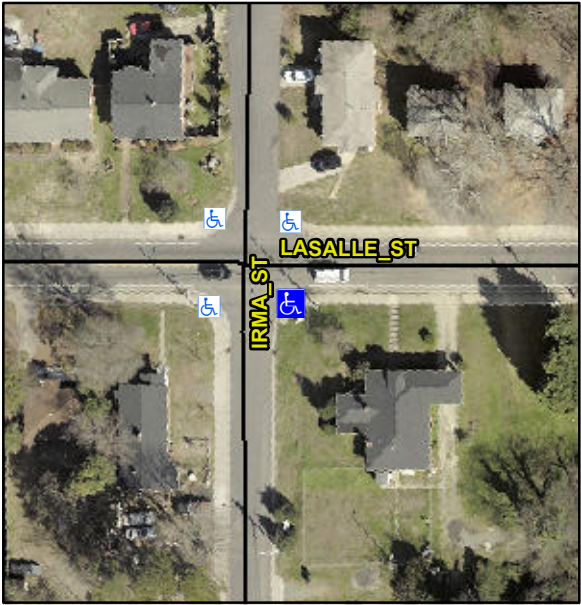
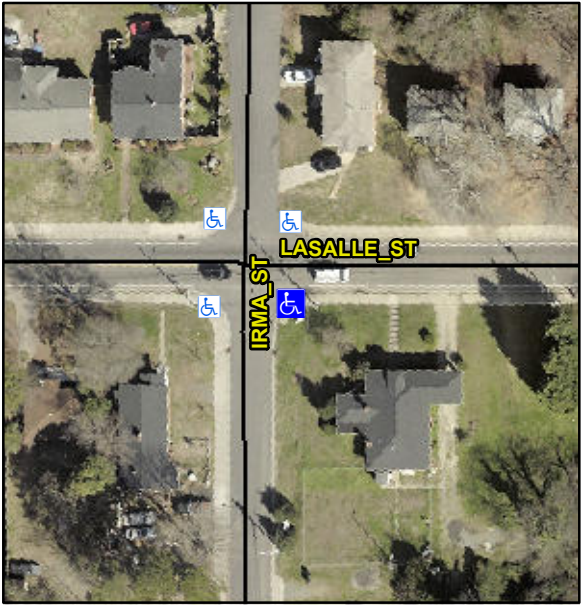
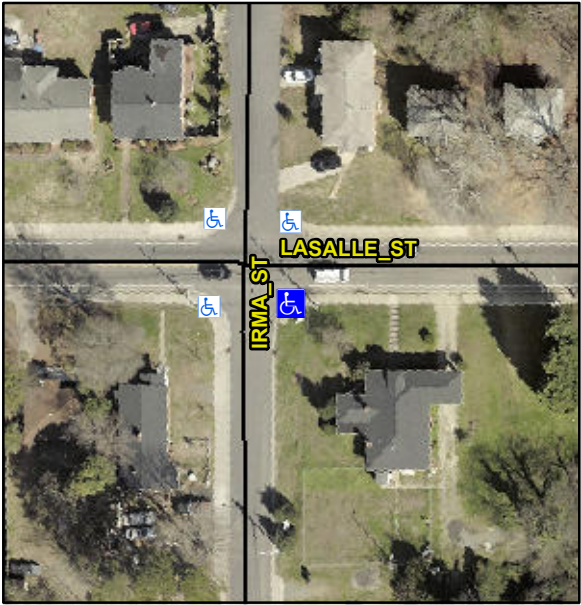
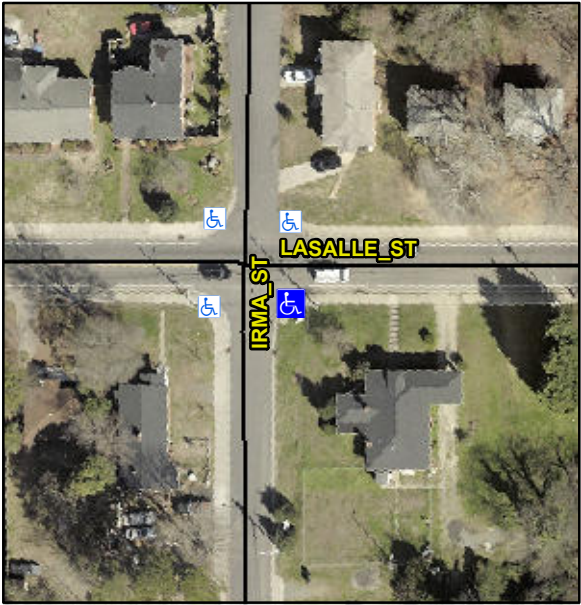
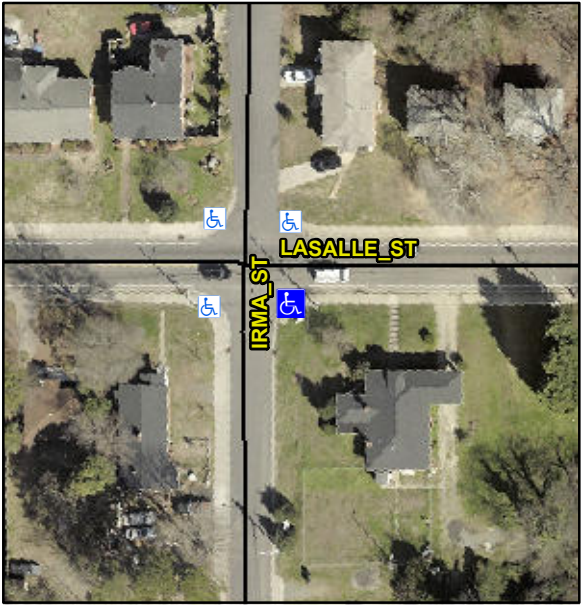
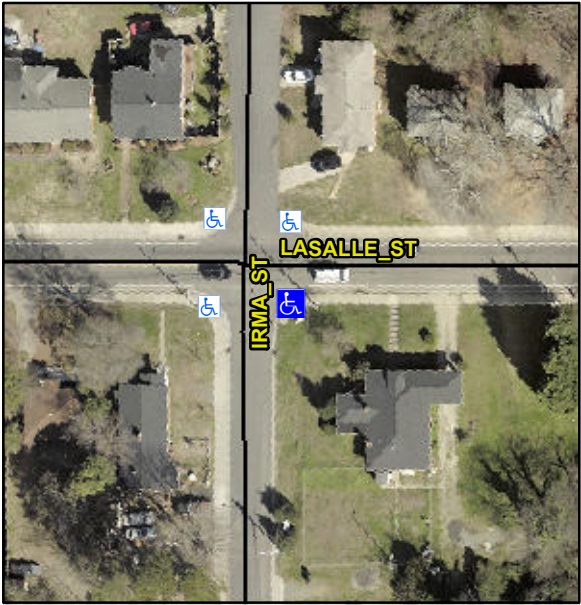
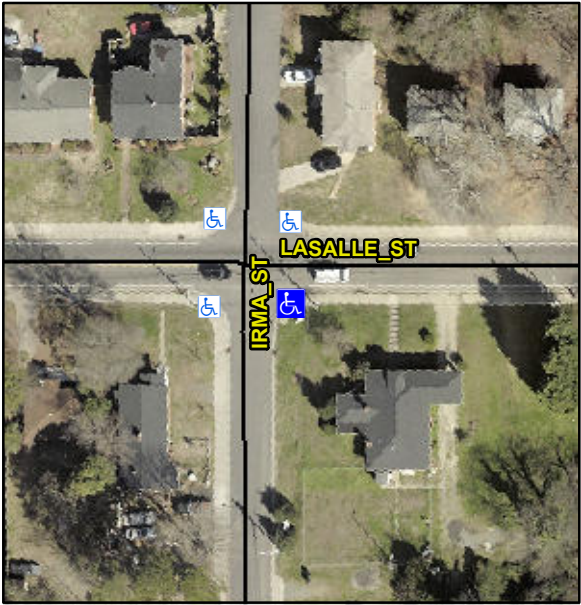
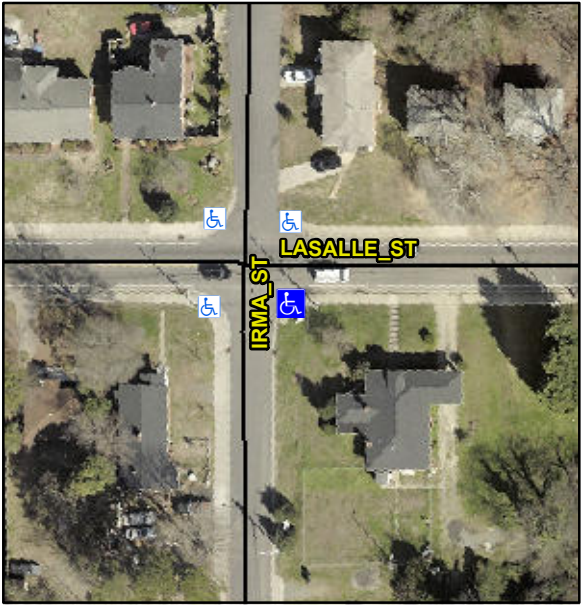
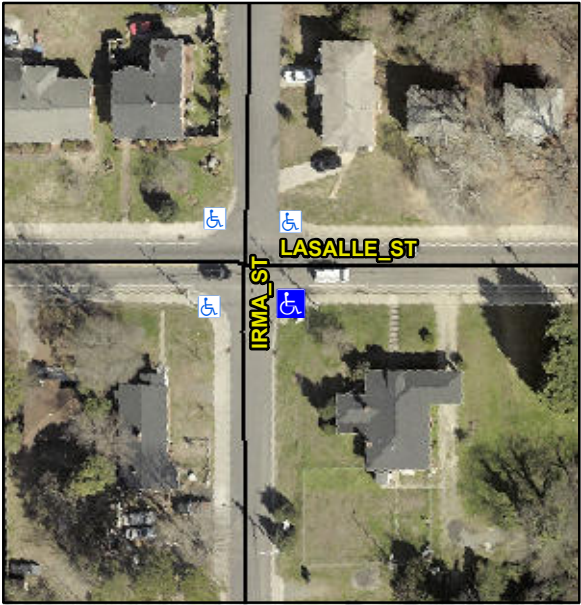
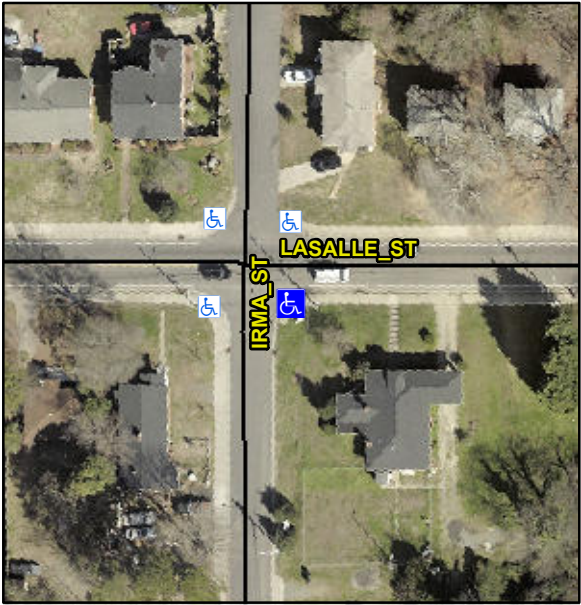


Access Compliance Report

Public Rights-of-Way

(Curb Ramps)

Intersection ID: 8445	Main Street: IRMA_ST	Cross Street: LASALLE_ST	Location: SE
ADA ID: 4EFA28A10DAD	Ramp Type: PerpDiag	Initial Pass/Fail: Fail	Overall Compliance: No
		Severity Score: 35	

Codes/Mitigation Info/Possible Solution			Field Measurements/Component Compliance		
	Possible Solutions:		Compliance	Description	Data
	Remove & Replace Curb Ramp With Two New Directional Ramps or Equivalent.		Compliance	Description	Data
	Surveyor Notes:		N/A	Ramp Length (in)	61.0
	N/A		No	Ramp Width (in)	36.5
	PROW/ADA:		N/A	Flare Type LT	N/A
	Not Found, R304.5.1, R304.2.2, R304.5.3		N/A	Flare Slope LT (%)	N/A
			N/A	Flare Traversable LT?	N/A
			N/A	Flare Slope RT (%)	N/A
			N/A	Flare Traversable RT?	N/A
			N/A	DWS Provided?	N/A
			N/A	DWS Contrast?	N/A
			N/A	DWS Length (in)	N/A
			N/A	DWS Full Width?	N/A
			N/A	DWS Offset (in)	N/A
			N/A	Gutter Ponding?	N/A
			N/A	Gutter Lip Ht (in)	N/A
			N/A	Painted X Walk1?	No
				X Walk 1 Direction	To N
			N/A	X Walk 1 Width (in)	N/A
				X Walk 1 Slope (%)	2.8
				X Walk 1 X Slope (%)	0.6
				X Walk 2 Direction	To W
			N/A	X Walk 2 Width (in)	N/A
				X Walk 2 Slope (%)	1.1
				X Walk 2 X Slope (%)	3.8
			N/A	Ramp inside XWalk1?	N/A
			N/A	Ramp inside XWalk2?	N/A
				Road Slope (%)	1.8
				Clear Space?	N/A
				Clear Space to XWalk (in)	N/A
			N/A	Storm Grate/Utility Hazard?	N/A
				Storm Grate/Utility Type	
			N/A		N/A
			Yes	Surface Condition? (G/P)	Good

Total Cost: \$ 3200.00

