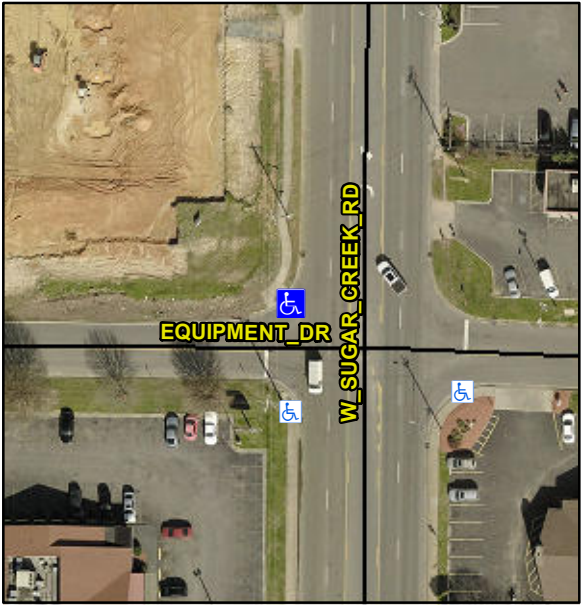
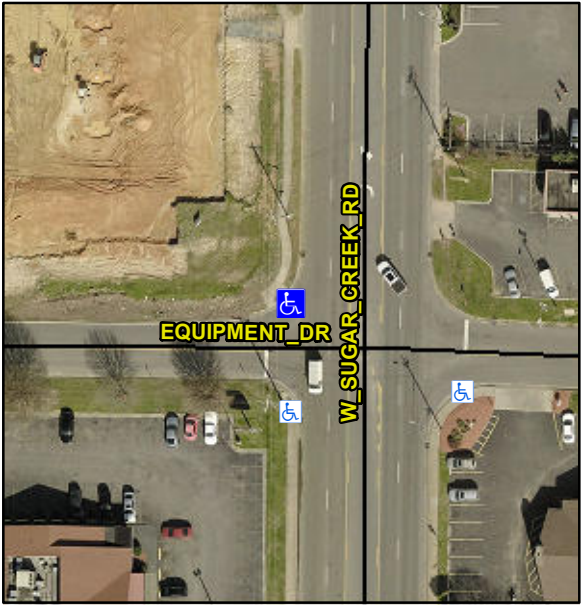
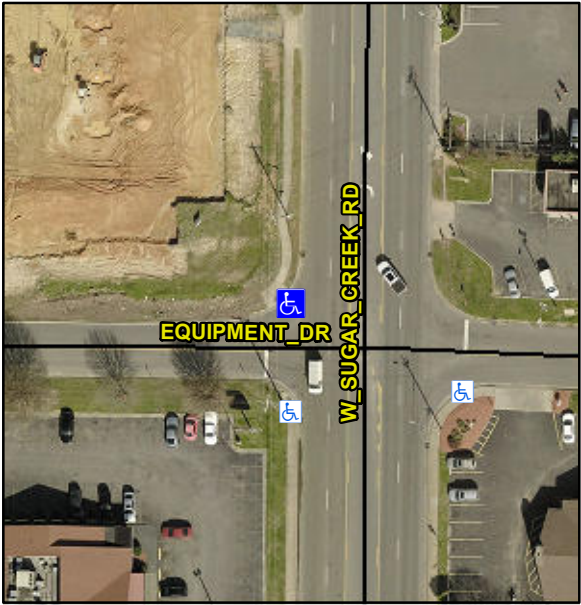
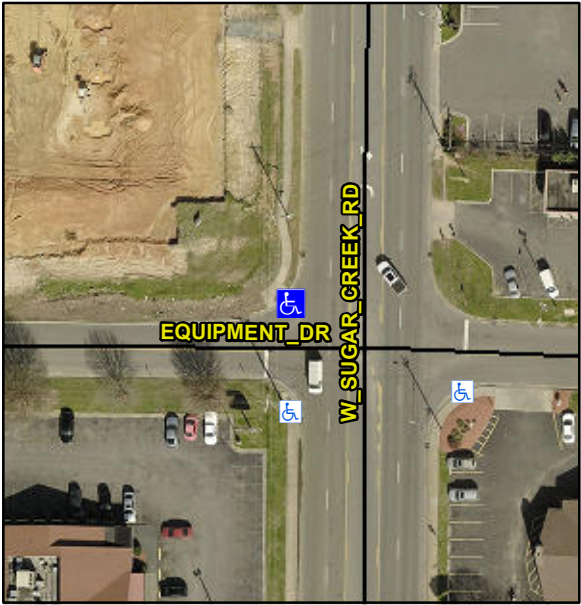
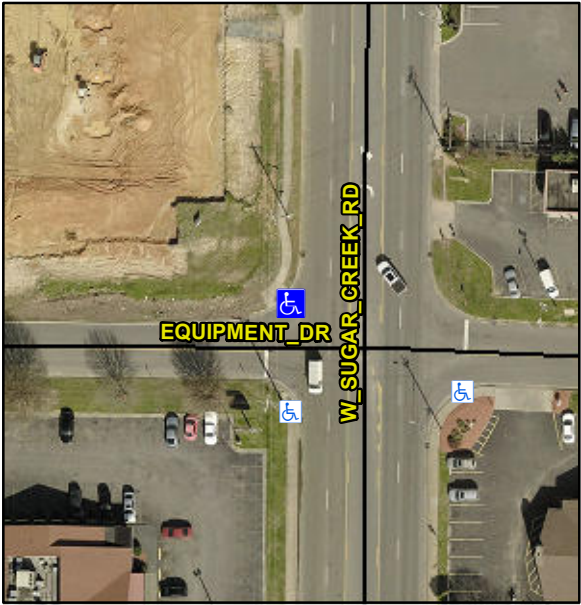
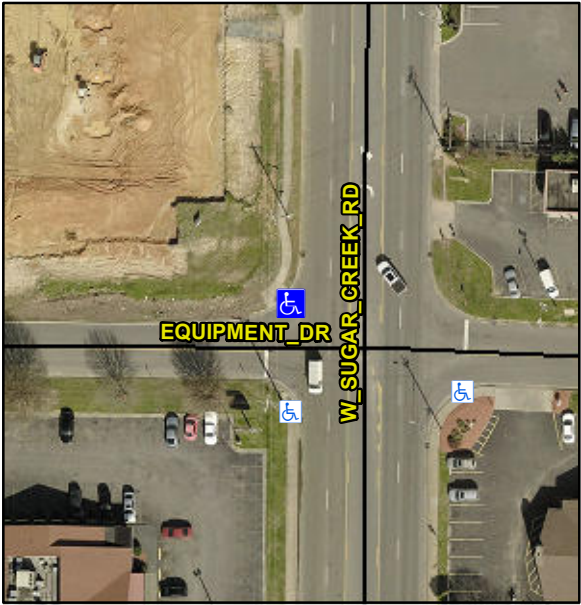
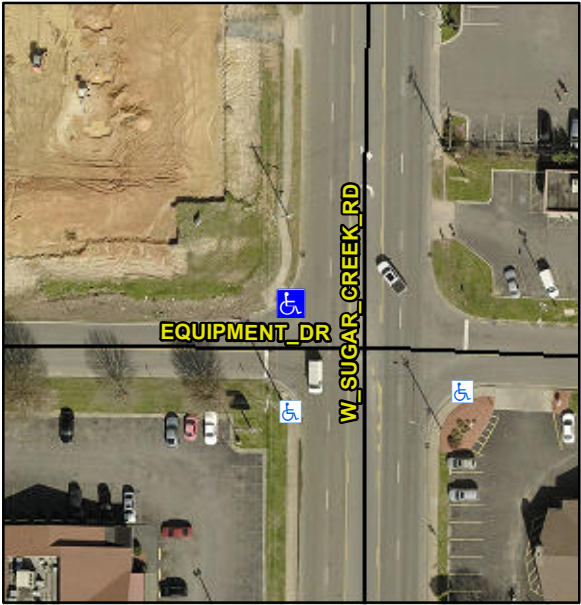
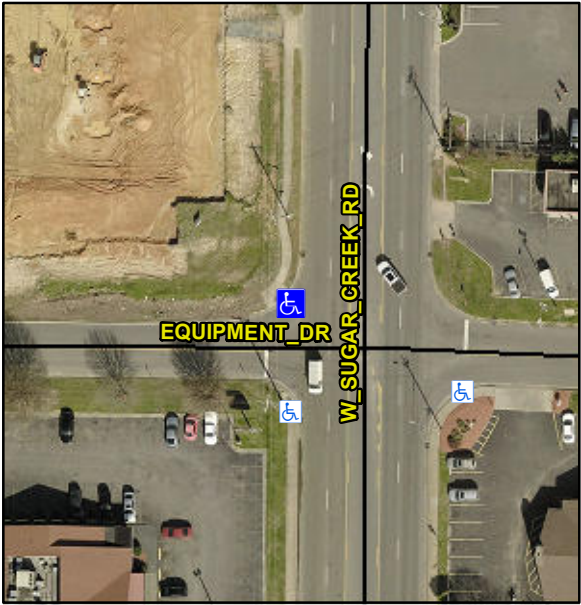
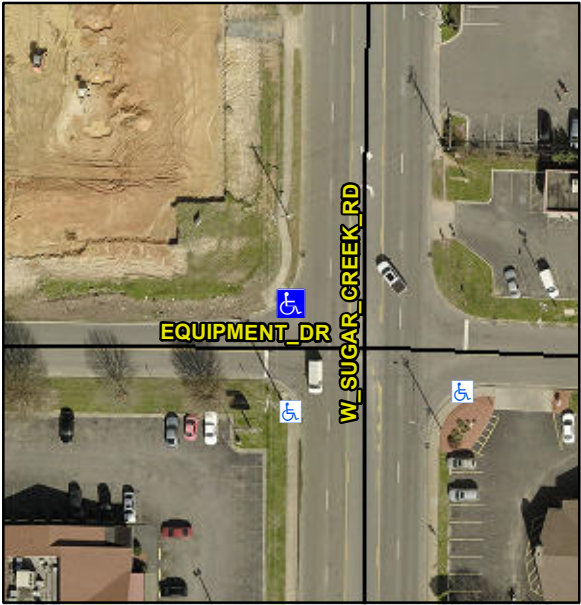
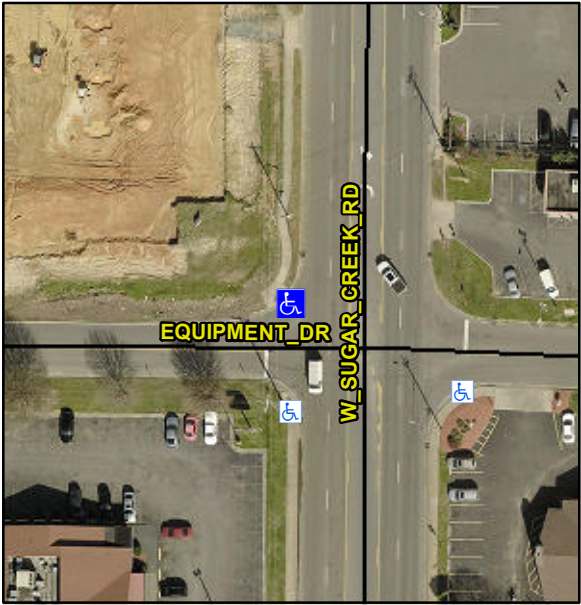
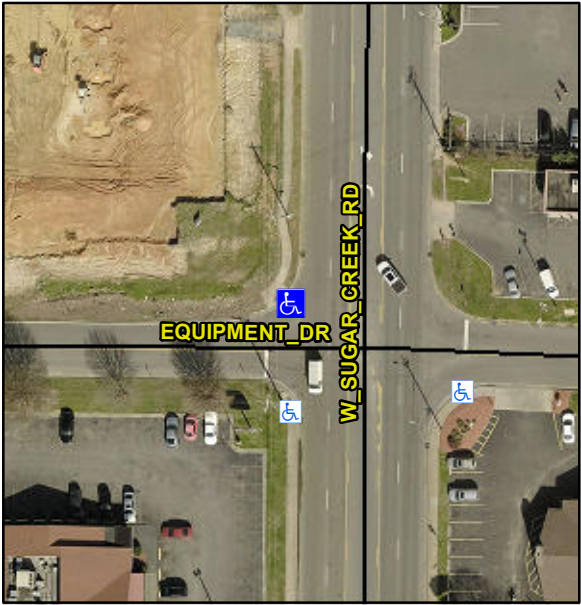
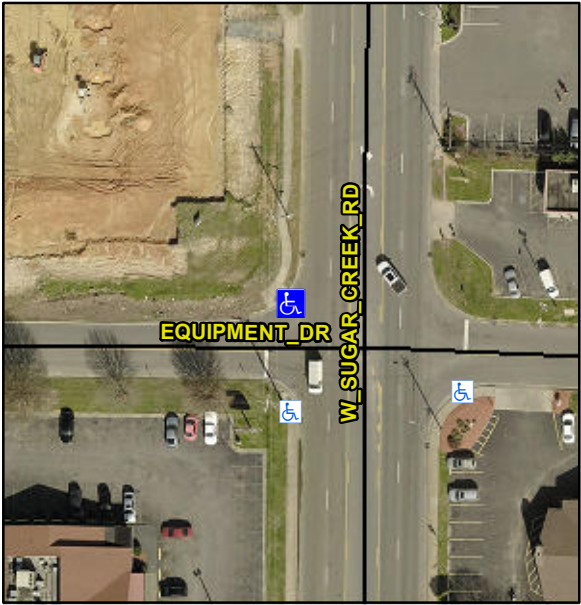
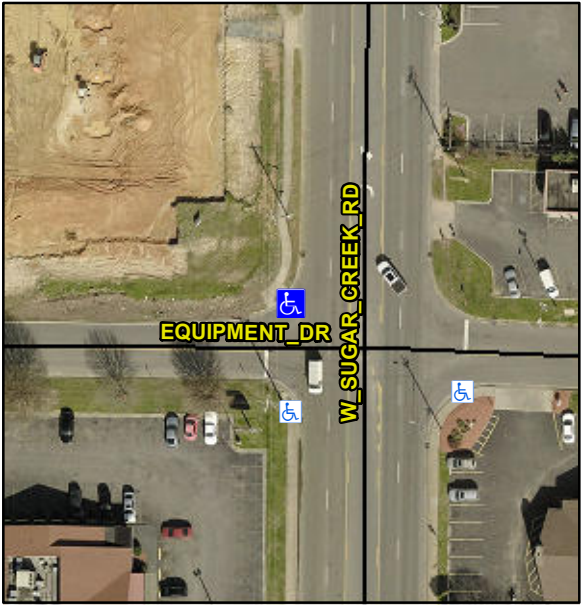
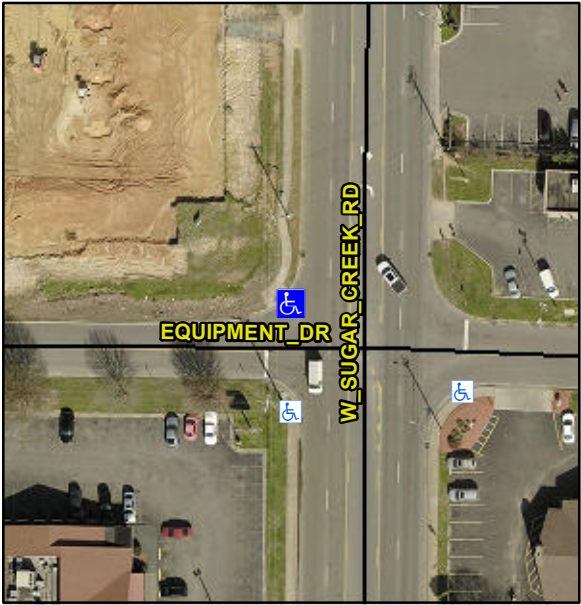
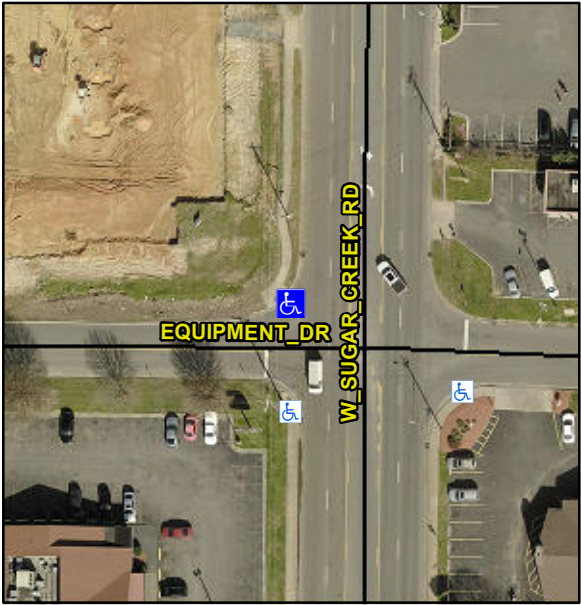
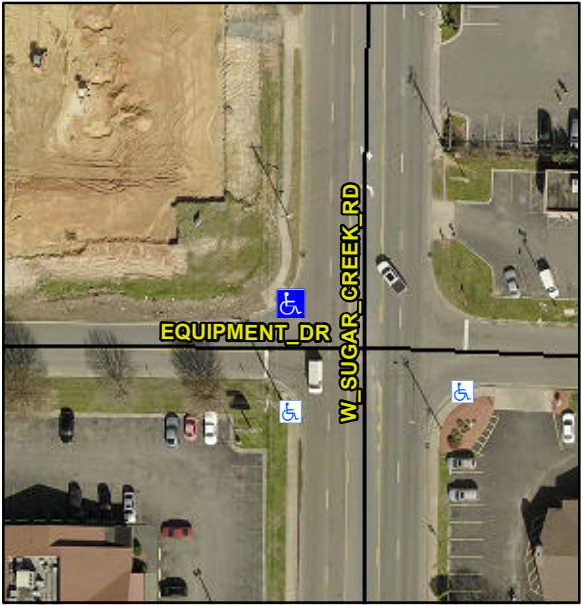
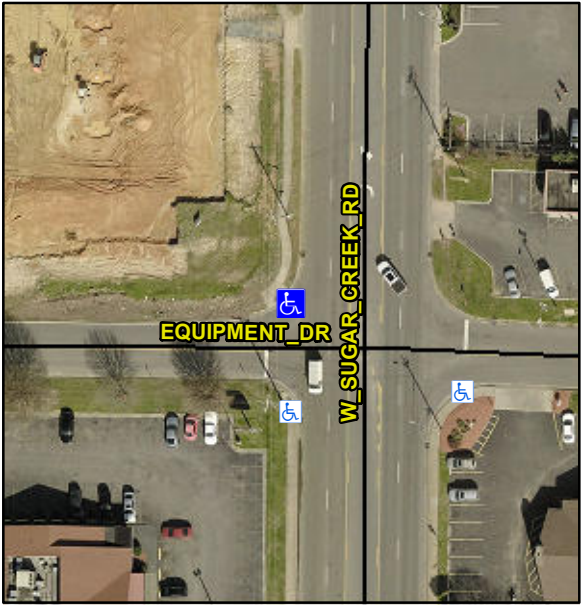
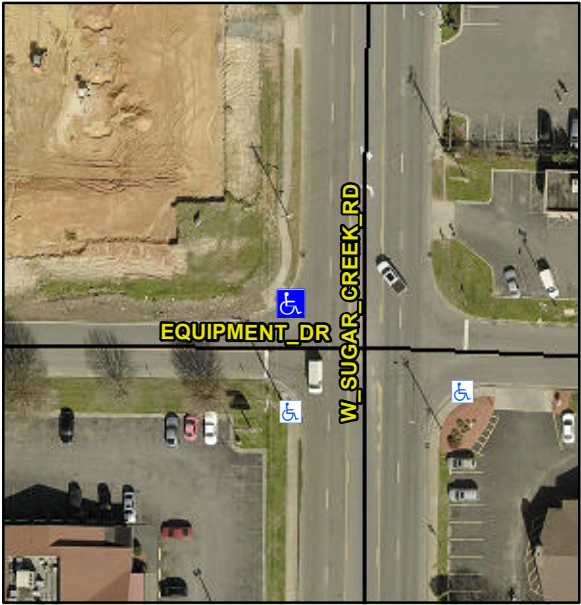
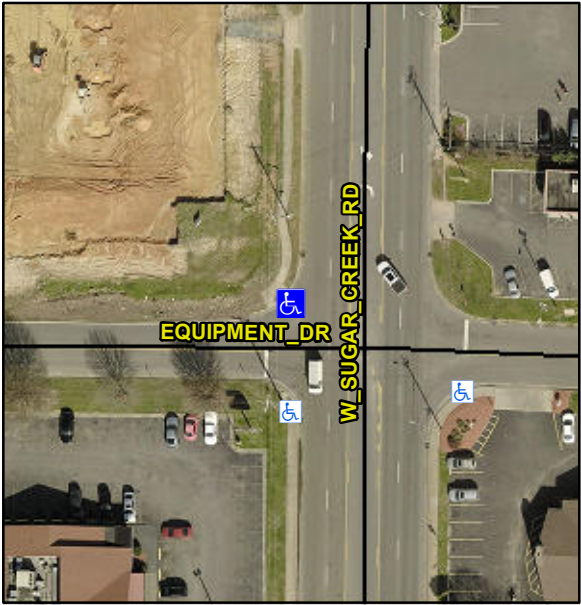
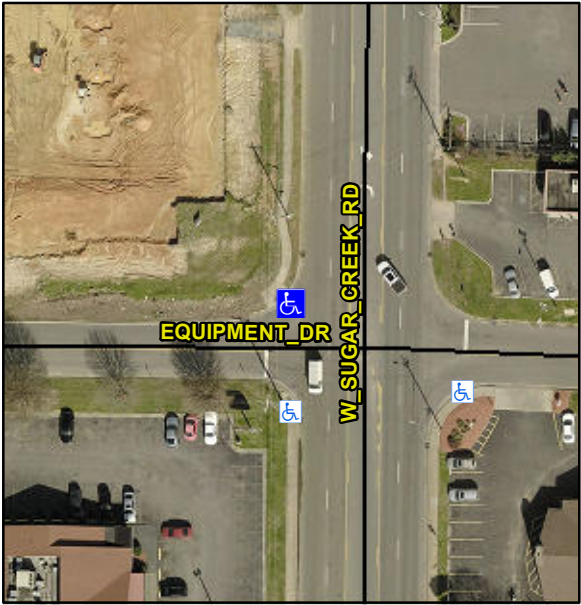
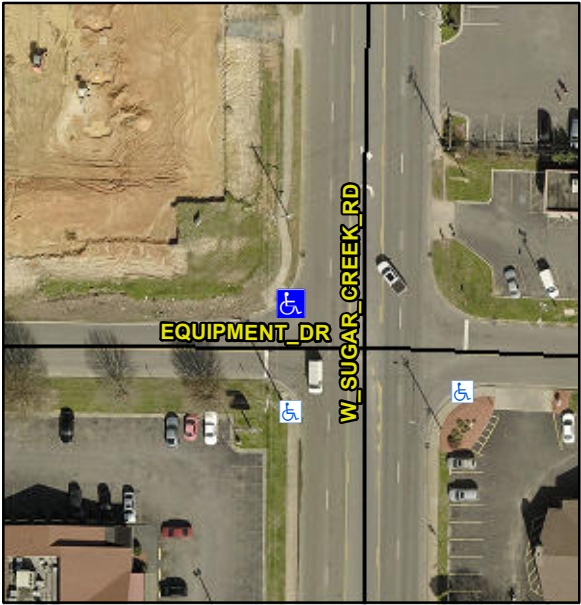
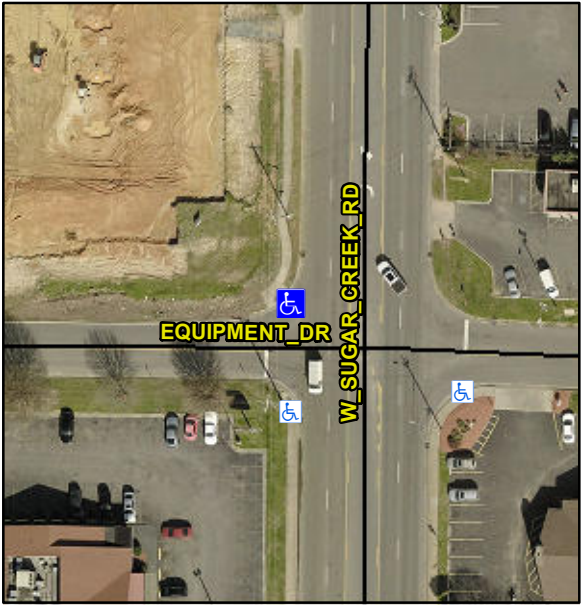


# Access Compliance Report

## Public Rights-of-Way

### (Curb Ramps)

Intersection ID: 7094	Main Street: EQUIPMENT_DR	Cross Street: W_SUGAR_CREEK_RD	Location: NW
ADA ID: 53F88F5BE1D6	Ramp Type: Combination1	Initial Pass/Fail: Fail	Overall Compliance: No
		Severity Score: 10	

Codes/Mitigation Info/Possible Solution			Field Measurements/Component Compliance			
	Possible Solutions:		<b>Compliance</b>	<b>Description</b>	<b>Data</b>	<b>Compliance</b>
	<b>Remove &amp; Replace Entire Ramp.</b>		<b>Description</b>		<b>Data</b>	<b>Description</b>
	Surveyor Notes:		N/A	Ramp Length LT (in)	44.5	N/A
	<b>LT RP &lt; 5%</b>		Yes	Ramp Width LT (in)	60.0	Yes
	PROW/ADA:		Yes	Ramp Slope LT (%)	1.0	Yes
	<b>Not Found, R304.5.1, R304.5.3</b>		No	Ramp XSlope LT (%)	2.4	Yes
			N/A	Ramp Length (in)	48.0	Yes
			No	Ramp Width (in)	42.5	Yes
			N/A	Flare Type LT	N/A	N/A
			N/A	Flare Slope LT (%)	N/A	N/A
			N/A	Flare Traversable LT?	N/A	N/A
			N/A	Flare Traversable RT?	N/A	N/A
			N/A	Landing Length (in)	N/A	N/A
			N/A	Landing Width (in)	N/A	N/A
			N/A	Landing Slope (%)	N/A	N/A
			N/A	Landing X Slope (%)	N/A	N/A
			N/A	Landing Curb? (Y/N)	N/A	N/A
			N/A	Landing Offset (in)	N/A	N/A
			N/A	Shared Landing?	N/A	N/A
			N/A	Gutter Ponding?	N/A	N/A
			N/A	Gutter Lip Ht (in)	N/A	N/A
			N/A	Gutter X Slope (%)	N/A	N/A
			N/A	Painted X Walk1?	No	N/A
				Painted X Walk2?	N/A	N/A
				X Walk 1 Direction	To S	N/A
				X Walk 2 Direction	N/A	N/A
				X Walk 1 Width (in)	N/A	N/A
				X Walk 2 Width (in)	N/A	N/A
				X Walk 1 Slope (%)	2.3	N/A
				X Walk 2 Slope (%)	N/A	N/A
				X Walk 1 X Slope (%)	5.5	N/A
				X Walk 2 X Slope (%)	N/A	N/A
			N/A	Ramp inside XWalk1?	N/A	N/A
			N/A	Ramp inside XWalk2?	N/A	N/A
				Road Slope (%)	N/A	N/A
				Clear Space?	N/A	N/A
				Road X Slope (%)	N/A	N/A
				Clear Space to XWalk (in)	N/A	N/A
				Any Obstruction?	N/A	N/A
				Obstruction Type	N/A	N/A
				Storm Grate/Utility Hazard?	N/A	N/A
				Storm Grate/Utility Type	N/A	N/A
				Surface Condition? (G/P)	Yes	Good
				Curb Slope (%)	15.3	15.3

Street 1 Name	None
Stop Condition-Street 1	EQUIPMENT DR
Street 2 Name	N/A
Stop Condition-Street 2	N/A

Total Cost: \$ 1800.00

