




Access Compliance Report

Public Rights-of-Way

(Curb Ramps)

Intersection ID: 10011488	Main Street: SHAMROCK_DR	Cross Street: N/A	Location: NE
ADA ID: 5B4947BD27DD	Ramp Type: PerpDiag	Initial Pass/Fail: Fail	Overall Compliance: No
Severity Score: 33.75			
Codes/Mitigation Info/Possible Solution		Field Measurements/Component Compliance	

	Possible Solutions:						
	Remove & Replace Curb Ramp With Two New Directional Ramps or Equivalent.						
	Surveyor Notes:						
	N/A						
	PROW/ADA:						
	Not Found, R304.5.1, R304.2.2						
Street 1 Name	ENTRANCE	Compliance	Description	Data	Compliance	Description	Data
Stop Condition-Street 2	None	N/A	Ramp Length (in)	62.0	No	Ramp Slope (%)	12.1
Street 2 Name	SHAMROCK DR	No	Ramp Width (in)	41.0	Yes	Ramp XSlope (%)	1.5
Stop Condition-Street 1	None	N/A	Flare Type LT	N/A	N/A	Flare Type RT	N/A
		N/A	Flare Slope LT (%)	N/A	N/A	Flare Slope RT (%)	N/A
		N/A	Flare Traversable LT?	No	N/A	Flare Traversable RT?	No
		N/A	Landing Length (in)	N/A	N/A	DWS Provided?	N/A
		N/A	Landing Width (in)	N/A	N/A	DWS Contrast?	N/A
		N/A	Landing Slope (%)	N/A	N/A	DWS Length (in)	N/A
		N/A	Landing X Slope (%)	N/A	N/A	DWS Full Width?	N/A
		N/A	Landing Curb? (Y/N)	N/A	N/A	DWS Offset (in)	N/A
		N/A	Shared Landing?	N/A			
		N/A	Gutter Ponding?	N/A	N/A	Gutter Slope (%)	N/A
		N/A	Gutter Lip Ht (in)	N/A	N/A	Gutter X Slope (%)	N/A
		N/A	Painted X Walk1?	No	N/A	Painted X Walk2?	No
			X Walk 1 Direction	To NW		X Walk 2 Direction	To S
		N/A	X Walk 1 Width (in)	N/A	N/A	X Walk 2 Width (in)	N/A
			X Walk 1 Slope (%)	1.0		X Walk 2 Slope (%)	2.0
			X Walk 1 X Slope (%)	1.1		X Walk 2 X Slope (%)	0.8
		N/A	Ramp inside XWalk1?	N/A	N/A	Ramp inside XWalk2?	N/A
			Road Slope (%)	1.4	N/A	Clear Space?	N/A
			Road X Slope (%)	0.7	N/A	Clear Space to XWalk (in)	N/A
		N/A	Any Obstructions?	N/A	N/A	Storm Grate/Utility Hazard?	N/A
			Obstruction Type			Storm Grate/Utility Type	
					N/A		N/A
					Yes	Surface Condition? (G/P)	Good
Total Cost:		\$ 3200.00					

