
















Access Compliance Report

Public Rights-of-Way

(Curb Ramps)

Intersection ID: 8417	Main Street: POINSETT_ST	Cross Street: WAINWRIGHT_AV	Location: NW
ADA ID: 750C7A766DE9	Ramp Type: Para	Initial Pass/Fail: Fail	Overall Compliance: No
			Severity Score: 26.25

Codes/Mitigation Info/Possible Solution			Field Measurements/Component Compliance		
	Possible Solutions:		Compliance	Description	Data
	Remove & Replace Entire Ramp.		Compliance	Description	Data
	Surveyor Notes:		N/A	Ramp Length LT (in)	47.0
	LT RP < 5%		Yes	Ramp Width LT (in)	60.0
	PROW/ADA:		Yes	Ramp Slope LT (%)	1.4
	R304.5.3, R304.3.2		No	Ramp XSlope LT (%)	2.8
			Yes	Ramp XSlope RT (%)	0.5
			N/A	Landing Length (in)	N/A
			N/A	Landing Width (in)	N/A
			N/A	Landing Slope (%)	N/A
			N/A	Landing X Slope (%)	N/A
			N/A	Landing Curb? (Y/N)	N/A
			N/A	Shared Landing?	N/A
			N/A	Gutter Ponding?	N/A
			N/A	Gutter Lip Ht (in)	N/A
			N/A	Painted X Walk1?	No
			N/A	X Walk 1 Direction	To E
			N/A	X Walk 1 Width (in)	N/A
			N/A	X Walk 1 Slope (%)	4.4
			N/A	X Walk 1 X Slope (%)	2.5
			N/A	Ramp inside XWalk1?	N/A
			N/A	Road Slope (%)	N/A
			N/A	Road X Slope (%)	N/A
			N/A	Any Obstructions?	N/A
			N/A	Obstruction Type	
			N/A		
			N/A		
			Yes	Surface Condition? (G/P)	Good
			N/A	Curb Slope (%)	14.4

Total Cost: \$ 1600.00

