





Access Compliance Report

Public Rights-of-Way

(Curb Ramps)

Intersection ID: 11367	Main Street: FINCHLEY_DR	Cross Street: SHAMROCK_DR	Location: NE
ADA ID: 75C61D4C4308	Ramp Type: Combination1	Initial Pass/Fail: Fail	Overall Compliance: No
			Severity Score: 18.75

Codes/Mitigation Info/Possible Solution				Field Measurements/Component Compliance							
	Possible Solutions:			Compliance	Description	Data	Compliance	Description	Data		
	Remove & Replace Entire Ramp.			N/A	Ramp Length LT (in)	35.0	N/A	Ramp Length RT (in)	36.5		
	Remove & Replace Sidewalk.			No	Ramp Width LT (in)	37.0	No	Ramp Width RT (in)	35.0		
				Yes	Ramp Slope LT (%)	6.0	Yes	Ramp Slope RT (%)	1.7		
				No	Ramp XSlope LT (%)	4.4	No	Ramp XSlope RT (%)	2.4		
				N/A	Ramp Length (in)	24.5	Yes	Ramp Slope (%)	7.8		
				Yes	Ramp Width (in)	48.0	Yes	Ramp XSlope (%)	0.3		
	Surveyor Notes:			N/A	Flare Type LT	N/A	N/A	Flare Type RT	N/A		
	RT RP < 5%			N/A	Flare Slope LT (%)	N/A	N/A	Flare Slope RT (%)	N/A		
				N/A	Flare Traversable LT?	N/A	N/A	Flare Traversable RT?	N/A		
PROW/ADA:			N/A	Landing Length (in)	N/A	N/A	DWS Provided?	N/A			
Not Found, R304.5.1, R304.5.3			N/A	Landing Width (in)	N/A	N/A	DWS Contrast?	N/A			
			N/A	Landing Slope (%)	N/A	N/A	DWS Length (in)	N/A			
			N/A	Landing X Slope (%)	N/A	N/A	DWS Full Width?	N/A			
			N/A	Landing Curb? (Y/N)	N/A	N/A	DWS Offset (in)	N/A			
			N/A	Shared Landing?	N/A						
			N/A	Gutter Ponding?	N/A	N/A	Gutter Slope (%)	N/A			
			N/A	Gutter Lip Ht (in)	N/A	N/A	Gutter X Slope (%)	N/A			
			N/A	Painted X Walk1?	No	N/A	Painted X Walk2?	N/A			
				X Walk 1 Direction	To NW		X Walk 2 Direction	N/A			
				X Walk 1 Width (in)	N/A		X Walk 2 Width (in)	N/A			
				X Walk 1 Slope (%)	2.2		X Walk 2 Slope (%)	N/A			
				X Walk 1 X Slope (%)	0.1		X Walk 2 X Slope (%)	N/A			
			N/A	Ramp inside XWalk1?	N/A	N/A	Ramp inside XWalk2?	N/A			
				Road Slope (%)	N/A		Clear Space?	N/A			
				Road X Slope (%)	N/A	N/A	Clear Space to XWalk (in)	N/A			
						N/A	Any Obstruction?	N/A			
							Obstruction Type	N/A			
						N/A	Storm Grate/Utility Hazard?	N/A			
							Storm Grate/Utility Type	N/A			
			Yes	Surface Condition? (G/P)				Good			
				Curb Slope (%)				27.1			
Street 1 Name				StopSign							
Stop Condition-Street 1				FINCHLEY DR							
Street 2 Name				N/A							
Stop Condition-Street 2				N/A							
Total Cost:				\$	2200.00						
											

Street 1 Name	StopSign
Stop Condition-Street 1	FINCHLEY DR
Street 2 Name	N/A
Stop Condition-Street 2	N/A

Total Cost: \$ 2200.00

