




Access Compliance Report

Public Rights-of-Way

(Curb Ramps)

Intersection ID: 52927	Main Street: EMORY_OAK_DR	Cross Street: GRAY_OAK_LN	Location: W
ADA ID: 7D4F582282E7	Ramp Type: Perp	Initial Pass/Fail: Fail	Overall Compliance: No
Codes/Mitigation Info/Possible Solution		Field Measurements/Component Compliance	

	Possible Solutions:			
	Remove & Replace Entire Ramp.			
	Surveyor Notes:			
	N/A			
	PROW/ADA:			
	R304.5.1, R304.5.3			
Street 1 Name	GRAY OAK LN			
Stop Condition-Street 2	StopSign			
Street 2 Name	N/A			
Stop Condition-Street 1	N/A			
Total Cost:		\$	1850.00	

Compliance	Description	Data	Compliance	Description	Data
N/A	Ramp Length (in)	98.5	Yes	Ramp Slope (%)	7.7
No	Ramp Width (in)	47.5	No	Ramp XSlope (%)	6.9
N/A	Flare Type LT	N/A	N/A	Flare Type RT	N/A
N/A	Flare Slope LT (%)	N/A	N/A	Flare Slope RT (%)	N/A
N/A	Flare Traversable LT?	N/A	N/A	Flare Traversable RT?	N/A
N/A	Landing Length (in)	N/A	N/A	DWS Provided?	N/A
N/A	Landing Width (in)	N/A	N/A	DWS Contrast?	N/A
N/A	Landing Slope (%)	N/A	N/A	DWS Length (in)	N/A
N/A	Landing X Slope (%)	N/A	N/A	DWS Full Width?	N/A
N/A	Landing Curb? (Y/N)	N/A	N/A	DWS Offset (in)	N/A
N/A	Shared Landing?	N/A			
N/A	Gutter Ponding?	N/A	N/A	Gutter Slope (%)	N/A
N/A	Gutter Lip Ht (in)	N/A	N/A	Gutter X Slope (%)	N/A
N/A	Painted X Walk1?	No	N/A	Painted X Walk2?	N/A
	X Walk 1 Direction	To E		X Walk 2 Direction	N/A
N/A	X Walk 1 Width (in)	N/A	N/A	X Walk 2 Width (in)	N/A
	X Walk 1 Slope (%)	3.8		X Walk 2 Slope (%)	N/A
	X Walk 1 X Slope (%)	3.0		X Walk 2 X Slope (%)	N/A
N/A	Ramp inside XWalk1?	N/A	N/A	Ramp inside XWalk2?	N/A
	Road Slope (%)	N/A	N/A	Clear Space?	N/A
	Road X Slope (%)	N/A	N/A	Clear Space to XWalk (in)	N/A
N/A	Any Obstructions?	N/A	N/A	Storm Grate/Utility Hazard?	N/A
	Obstruction Type			Storm Grate/Utility Type	
		N/A			N/A
			Yes	Surface Condition? (G/P)	Good

