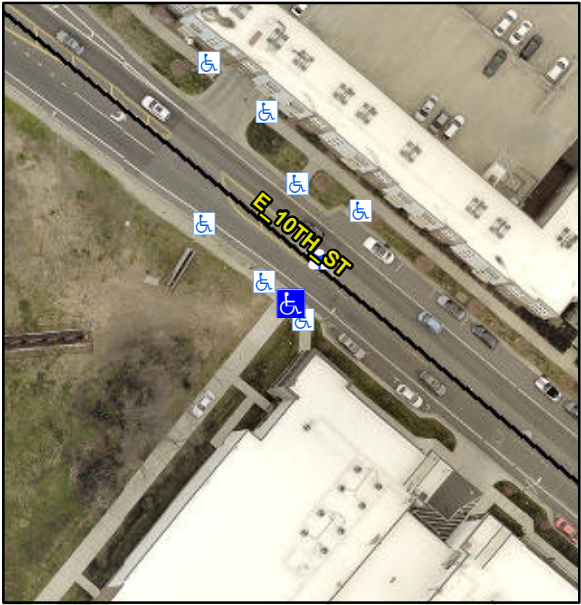




Access Compliance Report

Public Rights-of-Way

(Curb Ramps)

Intersection ID: 12669	Main Street: E_10TH_ST	Cross Street: STEVENS_ST	Location: S
ADA ID: 89B92132F4A2	Ramp Type: Combination1	Initial Pass/Fail: Fail	Overall Compliance: No
			Severity Score: 13.75

Codes/Mitigation Info/Possible Solution			Field Measurements/Component Compliance			
	Possible Solutions:		Compliance	Description	Data	
	Remove & Replace Entire Ramp.		N/A	Ramp Length LT (in)	96.0	N/A
			Yes	Ramp Width LT (in)	84.0	Yes
			No	Ramp Slope LT (%)	9.7	Yes
			No	Ramp XSlope LT (%)	2.6	Yes
			N/A	Ramp Length (in)	83.0	Yes
			Yes	Ramp Width (in)	120.0	Yes
			N/A	Flare Type LT	N/A	N/A
			N/A	Flare Slope LT (%)	N/A	N/A
			N/A	Flare Traversable LT?	N/A	N/A
<p>Surveyor Notes:</p> <p>RT RP < 5%</p> <p>PROW/ADA:</p> <p>Not Found, R304.3.2, R304.5.3</p>			N/A	Ramp Slope RT (%)	1.6	Yes
			Yes	Ramp XSlope RT (%)	1.3	Yes
			N/A	Ramp Slope (%)	0.8	Yes
			Yes	Ramp XSlope (%)	4.9	Yes
			N/A	Flare Type RT	N/A	N/A
			N/A	Flare Slope RT (%)	N/A	N/A
			N/A	Flare Traversable RT?	N/A	N/A
			N/A	DWS Provided?	N/A	N/A
			N/A	DWS Contrast?	N/A	N/A
			N/A	DWS Length (in)	N/A	N/A
<p>Total Cost:</p> <p>\$ 1800.00</p>			N/A	DWS Full Width?	N/A	N/A
			N/A	DWS Offset (in)	N/A	N/A
			N/A	Shared Landing?	N/A	N/A
			N/A	Gutter Ponding?	N/A	N/A
			N/A	Gutter Lip Ht (in)	N/A	N/A
			N/A	Painted X Walk1?	No	N/A
				X Walk 1 Direction	To N	N/A
				X Walk 1 Width (in)	N/A	N/A
				X Walk 1 Slope (%)	4.2	N/A
				X Walk 1 X Slope (%)	5.4	N/A
			N/A	Ramp inside XWalk1?	N/A	N/A
				Road Slope (%)	N/A	N/A
				Road X Slope (%)	N/A	N/A
				Clear Space?	N/A	N/A
				Clear Space to XWalk (in)	N/A	N/A
				Any Obstruction?	N/A	N/A
				Obstruction Type		N/A
				Storm Grate/Utility Hazard?	N/A	N/A
				Storm Grate/Utility Type		N/A
				Surface Condition? (G/P)	Yes	Good
				Curb Slope (%)	7.0	