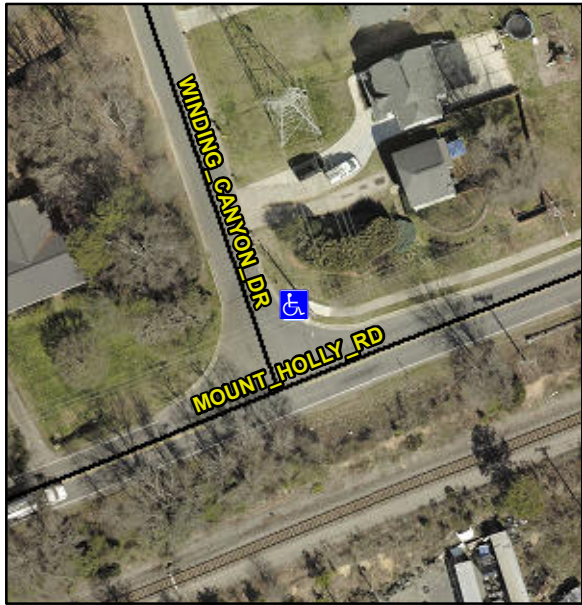





Access Compliance Report

Public Rights-of-Way

(Curb Ramps)

Intersection ID: 6944	Main Street: MOUNT_HOLLY_RD	Cross Street: WINDING_CANYON_DR	Location:	N
ADA ID: 8ABE32413602	Ramp Type: Combination1	Initial Pass/Fail: Fail	Overall Compliance: No	Severity Score: 26.25

Codes/Mitigation Info/Possible Solution				Field Measurements/Component Compliance					
	Possible Solutions:			Compliance	Description	Data	Compliance	Description	Data
	Remove & Replace Entire Ramp.			N/A	Ramp Length LT (in)	63.0	N/A	Ramp Length RT (in)	66.0
				Yes	Ramp Width LT (in)	59.0	Yes	Ramp Width RT (in)	60.0
				Yes	Ramp Slope LT (%)	0.5	No	Ramp Slope RT (%)	13.0
				No	Ramp XSlope LT (%)	2.4	No	Ramp XSlope RT (%)	3.3
				N/A	Ramp Length (in)	44.0	Yes	Ramp Slope (%)	0.6
				Yes	Ramp Width (in)	54.0	No	Ramp XSlope (%)	4.4
	Surveyor Notes:			N/A	Flare Type LT	N/A	N/A	Flare Type RT	N/A
	LT RP < 5%			N/A	Flare Slope LT (%)	N/A	N/A	Flare Slope RT (%)	N/A
				N/A	Flare Traversable LT?	N/A	N/A	Flare Traversable RT?	N/A
PROW/ADA:			N/A	Landing Length (in)	N/A	N/A	DWS Provided?	N/A	
Not Found, R304.5.3, R304.3.2			N/A	Landing Width (in)	N/A	N/A	DWS Contrast?	N/A	
			N/A	Landing Slope (%)	N/A	N/A	DWS Length (in)	N/A	
			N/A	Landing X Slope (%)	N/A	N/A	DWS Full Width?	N/A	
			N/A	Landing Curb? (Y/N)	N/A	N/A	DWS Offset (in)	N/A	
			N/A	Shared Landing?	N/A				
			N/A	Gutter Ponding?	N/A	N/A	Gutter Slope (%)	N/A	
			N/A	Gutter Lip Ht (in)	N/A	N/A	Gutter X Slope (%)	N/A	
			N/A	Painted X Walk1?	No	N/A	Painted X Walk2?	N/A	
				X Walk 1 Direction	To SW		X Walk 2 Direction	N/A	
				X Walk 1 Width (in)	N/A		X Walk 2 Width (in)	N/A	
				X Walk 1 Slope (%)	2.3		X Walk 2 Slope (%)	N/A	
				X Walk 1 X Slope (%)	4.0		X Walk 2 X Slope (%)	N/A	
			N/A	Ramp inside XWalk1?	N/A	N/A	Ramp inside XWalk2?	N/A	
				Road Slope (%)	4.0		Clear Space?	N/A	
				Road X Slope (%)	2.3	N/A	Clear Space to XWalk (in)	N/A	
						N/A	Any Obstruction?	N/A	
							Obstruction Type	N/A	
						N/A	Storm Grate/Utility Hazard?	N/A	
							Storm Grate/Utility Type	N/A	
			Yes	Surface Condition? (G/P)		Good			
				Curb Slope (%)		12.6			
<div><div></div></div>									