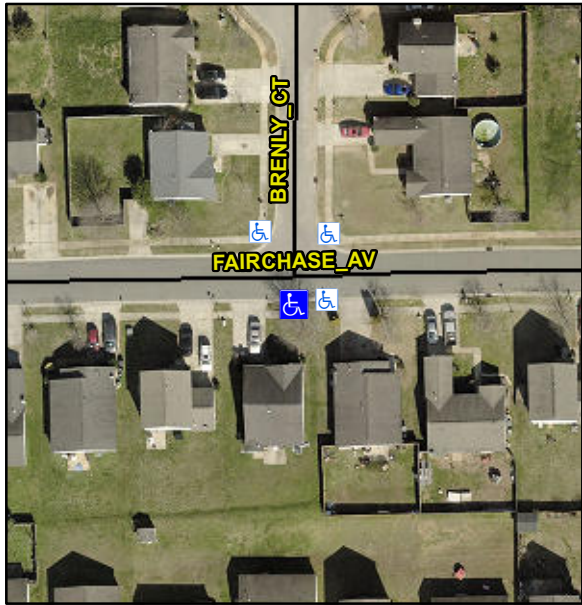




Access Compliance Report

Public Rights-of-Way

(Curb Ramps)

Intersection ID: 28846	Main Street: BRENLY_CT	Cross Street: FAIRCHASE_AV	Location:	S
ADA ID: 94B5172AD90D	Ramp Type: BlendTrans1	Initial Pass/Fail: Fail	Overall Compliance: No	Severity Score: 10

Codes/Mitigation Info/Possible Solution			Field Measurements/Component Compliance					
	Possible Solutions:		Compliance	Description	Data	Compliance	Description	Data
	Remove & Replace Curb Ramp With Two New Directional Ramps or Equivalent.		N/A	Ramp Length (in)	48.0	Yes	BlendTrans Slope (%)	4.9
			No	Ramp Width (in)	44.0	No	BlendTrans XSlope (%)	3.1
			N/A	Flare Type LT	N/A	N/A	Flare Type RT	N/A
			N/A	Flare Slope LT (%)	N/A	N/A	Flare Slope RT (%)	N/A
			N/A	Flare Traversable LT?	N/A	N/A	Flare Traversable RT?	N/A
			N/A	Landing Length (in)	N/A	N/A	DWS Provided?	N/A
			N/A	Landing Width (in)	N/A	N/A	DWS Contrast?	N/A
			N/A	Landing Slope (%)	N/A	N/A	DWS Length (in)	N/A
			N/A	Landing X Slope (%)	N/A	N/A	DWS Full Width?	N/A
	Surveyor Notes:		N/A	Landing Curb? (Y/N)	N/A	N/A	DWS Offset (in)	N/A
	N/A		N/A	Shared Landing?	N/A			
	PROW/ADA:		N/A	Gutter Ponding?	N/A	N/A	Gutter Slope (%)	N/A
	Not Found, R304.5.1, R304.5.3		N/A	Gutter Lip Ht (in)	N/A	N/A	Gutter X Slope (%)	N/A
			N/A	Painted X Walk1?	No	N/A	Painted X Walk2?	N/A
				X Walk 1 Direction	To N		X Walk 2 Direction	N/A
				X Walk 1 Width (in)	N/A		X Walk 2 Width (in)	N/A
				X Walk 1 Slope (%)	4.6		X Walk 2 Slope (%)	N/A
				X Walk 1 X Slope (%)	1.9		X Walk 2 X Slope (%)	N/A
			N/A	Ramp inside XWalk1?	N/A	N/A	Ramp inside XWalk2?	N/A
				Road Slope (%)	1.9		Clear Space?	N/A
				Road X Slope (%)	4.6	N/A	Clear Space to XWalk (in)	N/A
			N/A	Any Obstructions?	N/A	N/A	Storm Grate/Utility Hazard?	N/A
				Obstruction Type			Storm Grate/Utility Type	
					N/A			N/A
						Yes	Surface Condition? (G/P)	Good
						No	Curb Slope (%)	12.4

Total Cost: \$ 3200.00

