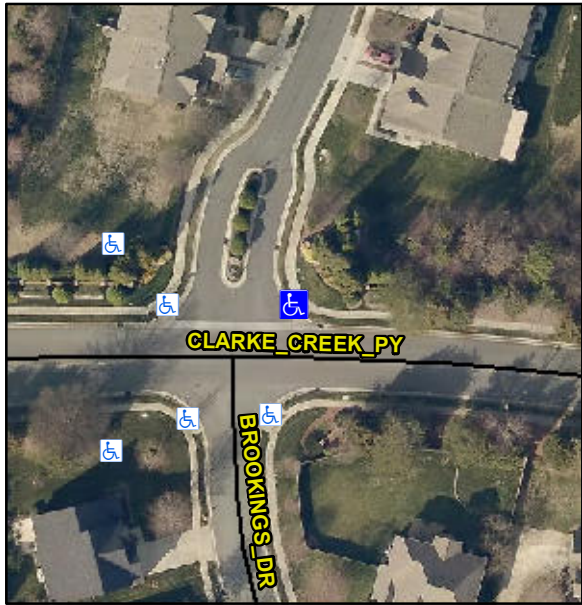


Access Compliance Report

Public Rights-of-Way




(Curb Ramps)

Intersection ID: 2453	Main Street: CLARKE_CREEK_PY	Cross Street: BROOKINGS_DR	Location: NE
ADA ID: 95A029A10D8B	Ramp Type: Combination2	Initial Pass/Fail: Fail	Overall Compliance: No
			Severity Score: 26.25

Codes/Mitigation Info/Possible Solution				Field Measurements/Component Compliance					
	Possible Solutions:			Compliance	Description	Data	Compliance	Description	Data
	Remove & Replace Entire Ramp.			N/A	Ramp Length LT (in)	64.0	N/A	Ramp Length RT (in)	N/A
				Yes	Ramp Width LT (in)	55.0	N/A	Ramp Width RT (in)	N/A
				No	Ramp Slope LT (%)	12.0	N/A	Ramp Slope RT (%)	N/A
				Yes	Ramp XSlope LT (%)	1.1	N/A	Ramp XSlope RT (%)	N/A
				N/A	Ramp Length (in)	47.0	No	Ramp Slope (%)	9.7
				Yes	Ramp Width (in)	48.0	No	Ramp XSlope (%)	4.1
	Surveyor Notes:			N/A	Flare Type LT	N/A	N/A	Flare Type RT	N/A
	N/A			N/A	Flare Slope LT (%)	N/A	N/A	Flare Slope RT (%)	N/A
				N/A	Flare Traversable LT?	N/A	N/A	Flare Traversable RT?	N/A
				N/A	Landing Length (in)	N/A	N/A	DWS Provided?	N/A
				N/A	Landing Width (in)	N/A	N/A	DWS Contrast?	N/A
	PROW/ADA:			N/A	Landing Slope (%)	N/A	N/A	DWS Length (in)	N/A
	R304.2.2, R304.5.3, R304.3.2			N/A	Landing X Slope (%)	N/A	N/A	DWS Full Width?	N/A
				N/A	Landing Curb? (Y/N)	N/A	N/A	DWS Offset (in)	N/A
				N/A	Shared Landing?	N/A			
				N/A	Gutter Ponding?	N/A	N/A	Gutter Slope (%)	N/A
				N/A	Gutter Lip Ht (in)	N/A	N/A	Gutter X Slope (%)	N/A
				N/A	Painted X Walk1?	No	N/A	Painted X Walk2?	No
				X Walk 1 Direction	To W		X Walk 2 Direction	N/A	
				X Walk 1 Width (in)	N/A		X Walk 2 Width (in)	N/A	
				X Walk 1 Slope (%)	3.8		X Walk 2 Slope (%)	1.7	
				X Walk 1 X Slope (%)	3.3		X Walk 2 X Slope (%)	4.4	
				Ramp inside XWalk1?	N/A	N/A	Ramp inside XWalk2?	N/A	
				Road Slope (%)	3.5		Clear Space?	N/A	
				Road X Slope (%)	0.7	N/A	Clear Space to XWalk (in)	N/A	
						N/A	Any Obstruction?	N/A	
							Obstruction Type	N/A	
						N/A	Storm Grate/Utility Hazard?	N/A	
							Storm Grate/Utility Type	N/A	
								N/A	
						Yes	Surface Condition? (G/P)	Good	
							Curb Slope (%)	N/A	

Street 1 Name	StopSign
Stop Condition-Street 1	BROOKINGS DR
Street 2 Name	N/A
Stop Condition-Street 2	N/A

Total Cost:	\$	1600.00
-------------	----	---------



Total Cost: \$ 1600.00

