





# Access Compliance Report

## Public Rights-of-Way

### (Curb Ramps)

Intersection ID: 11264	Main Street: N_PINE_ST	Cross Street: W_12TH_ST	Location: E
ADA ID: AA335D0B25BE	Ramp Type: Combination2	Initial Pass/Fail: Fail	Overall Compliance: No
			Severity Score: 21.25

Codes/Mitigation Info/Possible Solution				Field Measurements/Component Compliance							
	Possible Solutions:			<b>Compliance</b>	<b>Description</b>	<b>Data</b>	<b>Compliance</b>	<b>Description</b>	<b>Data</b>		
	<b>Remove &amp; Replace Entire Ramp.</b>			N/A	Ramp Length LT (in)	49.5	N/A	Ramp Length RT (in)	58.5		
				N/A	Ramp Width LT (in)	39.0	No	Ramp Width RT (in)	38.0		
				N/A	Ramp Slope LT (%)	1.6	Yes	Ramp Slope RT (%)	6.9		
				N/A	Ramp XSlope LT (%)	6.4	No	Ramp XSlope RT (%)	3.8		
				N/A	Ramp Length (in)	22.0	Yes	Ramp Slope (%)	7.6		
				No	Ramp Width (in)	44.0	Yes	Ramp XSlope (%)	2.2		
				N/A	Flare Type LT	N/A	N/A	Flare Type RT	N/A		
				N/A	Flare Slope LT (%)	N/A	N/A	Flare Slope RT (%)	N/A		
				N/A	Flare Traversable LT?	N/A	N/A	Flare Traversable RT?	N/A		
Surveyor Notes:			N/A	Landing Length (in)	N/A	N/A	DWS Provided?	N/A			
<b>LT RP &lt; 5%</b>			N/A	Landing Width (in)	N/A	N/A	DWS Contrast?	N/A			
PROW/ADA:			N/A	Landing Slope (%)	N/A	N/A	DWS Length (in)	N/A			
<b>Not Found, R304.5.1, R304.5.1, R304.5.3</b>			N/A	Landing X Slope (%)	N/A	N/A	DWS Full Width?	N/A			
			N/A	Landing Curb? (Y/N)	N/A	N/A	DWS Offset (in)	N/A			
			N/A	Shared Landing?	N/A						
			N/A	Gutter Ponding?	N/A	N/A	Gutter Slope (%)	N/A			
			N/A	Gutter Lip Ht (in)	N/A	N/A	Gutter X Slope (%)	N/A			
			N/A	Painted X Walk1?	No	N/A	Painted X Walk2?	N/A			
				X Walk 1 Direction	To NW		X Walk 2 Direction	N/A			
				X Walk 1 Width (in)	N/A		X Walk 2 Width (in)	N/A			
				X Walk 1 Slope (%)	0.6		X Walk 2 Slope (%)	N/A			
				X Walk 1 X Slope (%)	2.4		X Walk 2 X Slope (%)	N/A			
			N/A	Ramp inside XWalk1?	N/A	N/A	Ramp inside XWalk2?	N/A			
				Road Slope (%)	N/A		Clear Space?	N/A			
				Road X Slope (%)	N/A	N/A	Clear Space to XWalk (in)	N/A			
						N/A	Any Obstruction?	N/A			
							Obstruction Type	N/A			
								N/A			
						N/A	Storm Grate/Utility Hazard?	N/A			
							Storm Grate/Utility Type	N/A			
								N/A			
			Yes	Surface Condition? (G/P)				Good			
				Curb Slope (%)				24.1			
Street 1 Name				None							
Stop Condition-Street 1				PINE ST							
Street 2 Name				N/A							
Stop Condition-Street 2				N/A							
Total Cost:				\$	1600.00						
											

Possible Solutions:

**Remove & Replace Entire Ramp.**

Surveyor Notes:

**LT RP < 5%**

PROW/ADA:

**Not Found, R304.5.1, R304.5.1, R304.5.3**

Total Cost:

\$ 1600.00

N/A

Ramp inside XWalk1?

Road Slope (%)

Road X Slope (%)

To NW

X Walk 2 Direction

X Walk 2 Width (in)

X Walk 2 Slope (%)

X Walk 2 X Slope (%)

Ramp inside XWalk2?

Clear Space?

Clear Space to XWalk (in)

Any Obstruction?

Obstruction Type

Storm Grate/Utility Hazard?

Storm Grate/Utility Type

Surface Condition? (G/P)

Curb Slope (%)

Good

24.1

