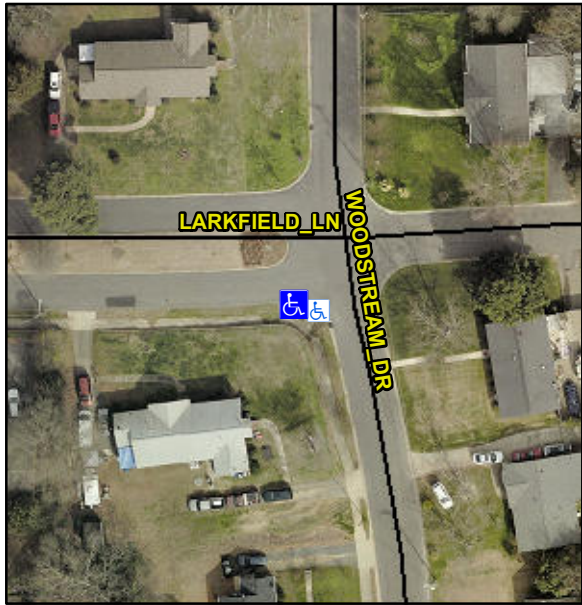





Access Compliance Report

Public Rights-of-Way

(Curb Ramps)

Intersection ID: 21085	Main Street: LARKFIELD_LN	Cross Street: WOODSTREAM_DR	Location: SW
ADA ID: AA412CBB8CCD	Ramp Type: Combination1	Initial Pass/Fail: Fail	Overall Compliance: No
			Severity Score: 33.75

Codes/Mitigation Info/Possible Solution				Field Measurements/Component Compliance					
	Possible Solutions:			Compliance	Description	Data	Compliance	Description	Data
	Remove & Replace Entire Ramp.			N/A	Ramp Length LT (in)	25.0	N/A	Ramp Length RT (in)	49.0
				Yes	Ramp Width LT (in)	72.0	Yes	Ramp Width RT (in)	72.0
				No	Ramp Slope LT (%)	9.5	No	Ramp Slope RT (%)	9.2
				No	Ramp XSlope LT (%)	2.2	No	Ramp XSlope RT (%)	4.4
				N/A	Ramp Length (in)	59.0	Yes	Ramp Slope (%)	5.1
				No	Ramp Width (in)	43.0	No	Ramp XSlope (%)	6.8
	Surveyor Notes:			N/A	Flare Type LT	N/A	N/A	Flare Type RT	N/A
	N/A			N/A	Flare Slope LT (%)	N/A	N/A	Flare Slope RT (%)	N/A
				N/A	Flare Traversable LT?	N/A	N/A	Flare Traversable RT?	N/A
	PROW/ADA:			N/A	Landing Length (in)	N/A	N/A	DWS Provided?	N/A
	Not Found, R304.5.1, R304.5.3, R304.3.2			N/A	Landing Width (in)	N/A	N/A	DWS Contrast?	N/A
				N/A	Landing Slope (%)	N/A	N/A	DWS Length (in)	N/A
				N/A	Landing X Slope (%)	N/A	N/A	DWS Full Width?	N/A
				N/A	Landing Curb? (Y/N)	N/A	N/A	DWS Offset (in)	N/A
				N/A	Shared Landing?	N/A			
				N/A	Gutter Ponding?	N/A	N/A	Gutter Slope (%)	N/A
				N/A	Gutter Lip Ht (in)	N/A	N/A	Gutter X Slope (%)	N/A
				N/A	Painted X Walk1?	No	N/A	Painted X Walk2?	N/A
					X Walk 1 Direction	To N		X Walk 2 Direction	N/A
					X Walk 1 Width (in)	N/A		X Walk 2 Width (in)	N/A
					X Walk 1 Slope (%)	2.7		X Walk 2 Slope (%)	N/A
					X Walk 1 X Slope (%)	6.7		X Walk 2 X Slope (%)	N/A
				N/A	Ramp inside XWalk1?	N/A	N/A	Ramp inside XWalk2?	N/A
					Road Slope (%)	N/A		Clear Space?	N/A
					Road X Slope (%)	N/A	N/A	Clear Space to XWalk (in)	N/A
							N/A	Any Obstruction?	N/A
								Obstruction Type	N/A
							N/A	Storm Grate/Utility Hazard?	N/A
								Storm Grate/Utility Type	N/A
				Yes	Surface Condition? (G/P)				Good
					Curb Slope (%)				14.7

Street 1 Name	None
Stop Condition-Street 1	LARKFIELD LN
Street 2 Name	N/A
Stop Condition-Street 2	N/A

Total Cost: \$ 1800.00

