
















Access Compliance Report

Public Rights-of-Way

(Curb Ramps)

Intersection ID: 11246	Main Street: ALLEN_ST	Cross Street: CATAWBA_AV	Location: SE
ADA ID: B1D779A6AA4B	Ramp Type: PerpDiag	Initial Pass/Fail: Fail	Overall Compliance: No
		Severity Score: 50	

Codes/Mitigation Info/Possible Solution			Field Measurements/Component Compliance		
	Possible Solutions:		Compliance	Description	Data
	Remove & Replace Curb Ramp With Two New Directional Ramps or Equivalent.		Compliance	Description	Data
	Surveyor Notes:		No	Ramp Length (in)	36.0
	N/A		No	Ramp Width (in)	62.0
	PROW/ADA:		N/A	Flare Type LT	N/A
	Not Found, R304.2.2, R304.5.3		N/A	Flare Slope LT (%)	N/A
			N/A	Flare Traversable LT?	N/A
			N/A	Flare Slope RT (%)	N/A
			N/A	Flare Traversable RT?	N/A
			N/A	DWS Provided?	N/A
			N/A	DWS Contrast?	N/A
			N/A	DWS Length (in)	N/A
			N/A	DWS Full Width?	N/A
			N/A	DWS Offset (in)	N/A
			N/A	Gutter Ponding?	N/A
			N/A	Gutter Lip Ht (in)	N/A
			No	Painted X Walk1?	No
			To N	X Walk 2 Direction	To W
			N/A	X Walk 1 Width (in)	N/A
			5.4	X Walk 2 Width (in)	N/A
			11.1	X Walk 2 Slope (%)	1.7
			5.3	X Walk 2 X Slope (%)	5.3
			N/A	Ramp inside XWalk1?	N/A
			N/A	Ramp inside XWalk2?	N/A
			13.3	Clear Space?	N/A
			0.5	Clear Space to XWalk (in)	N/A
			N/A	Storm Grate/Utility Hazard?	N/A
			N/A	Storm Grate/Utility Type	N/A
			N/A	Surface Condition? (G/P)	Good

Total Cost: \$ 3200.00

