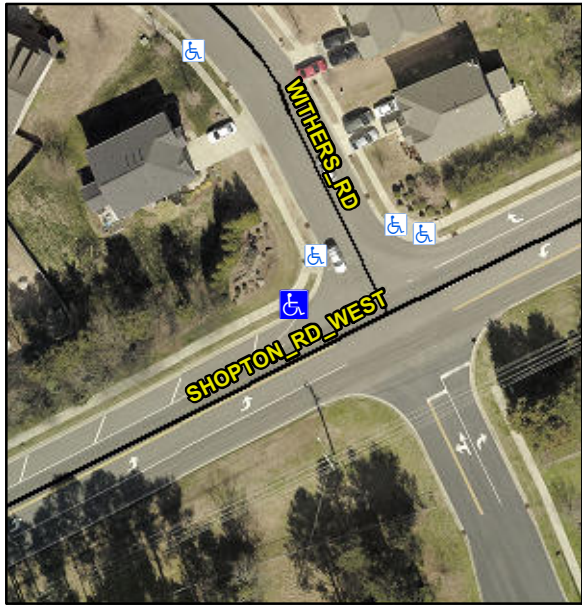





Access Compliance Report

Public Rights-of-Way

(Curb Ramps)

Intersection ID: 20234	Main Street: SHOPTON_RD_WEST	Cross Street: WITHERS_RD	Location: NW
ADA ID: B3BDB3DEB0C8	Ramp Type: Combination1	Initial Pass/Fail: Fail	Overall Compliance: No
			Severity Score: 26.25

Codes/Mitigation Info/Possible Solution				Field Measurements/Component Compliance					
<div></div> <div>Possible Solutions: Remove & Replace Entire Ramp.</div> <div>Surveyor Notes: N/A</div> <div>PROW/ADA: R304.5.3, R304.3.2</div> <div><div>Street 1 Name<div>None</div></div><div>Stop Condition-Street 1<div>SHOPTON RD WEST</div></div><div>Street 2 Name<div>N/A</div></div><div>Stop Condition-Street 2<div>N/A</div></div></div> <div><div>Total Cost:<div>\$1800.00</div></div></div>				Compliance	Description	Data	Compliance	Description	Data
				N/A	Ramp Length LT (in)	56.0	N/A	Ramp Length RT (in)	52.0
Yes	Ramp Width LT (in)	48.0	Yes	Ramp Width RT (in)	48.0				
Yes	Ramp Slope LT (%)	5.6	No	Ramp Slope RT (%)	13.4				
No	Ramp XSlope LT (%)	2.7	Yes	Ramp XSlope RT (%)	1.1				
N/A	Ramp Length (in)	51.0	Yes	Ramp Slope (%)	5.2				
Yes	Ramp Width (in)	48.0	No	Ramp XSlope (%)	3.0				
N/A	Flare Type LT	N/A	N/A	Flare Type RT	N/A				
N/A	Flare Slope LT (%)	N/A	N/A	Flare Slope RT (%)	N/A				
N/A	Flare Traversable LT?	N/A	N/A	Flare Traversable RT?	N/A				
N/A	Landing Length (in)	N/A	N/A	DWS Provided?	N/A				
N/A	Landing Width (in)	N/A	N/A	DWS Contrast?	N/A				
N/A	Landing Slope (%)	N/A	N/A	DWS Length (in)	N/A				
N/A	Landing X Slope (%)	N/A	N/A	DWS Full Width?	N/A				
N/A	Landing Curb? (Y/N)	N/A	N/A	DWS Offset (in)	N/A				
N/A	Shared Landing?	N/A							
N/A	Gutter Ponding?	N/A	N/A	Gutter Slope (%)	N/A				
N/A	Gutter Lip Ht (in)	N/A	N/A	Gutter X Slope (%)	N/A				
N/A	Painted X Walk1?	No	N/A	Painted X Walk2?	N/A				
	X Walk 1 Direction	To SE		X Walk 2 Direction	N/A				
	X Walk 1 Width (in)	N/A		X Walk 2 Width (in)	N/A				
	X Walk 1 Slope (%)	1.9		X Walk 2 Slope (%)	N/A				
	X Walk 1 X Slope (%)	2.9		X Walk 2 X Slope (%)	N/A				
N/A	Ramp inside XWalk1?	N/A	N/A	Ramp inside XWalk2?	N/A				
	Road Slope (%)	N/A		Clear Space?	N/A				
	Road X Slope (%)	N/A	N/A	Clear Space to XWalk (in)	N/A				
			N/A	Any Obstruction?	N/A				
				Obstruction Type	N/A				
			N/A	Storm Grate/Utility Hazard?	N/A				
				Storm Grate/Utility Type	N/A				
			Yes	Surface Condition? (G/P)	Good				
				Curb Slope (%)	2.1				



Street 1 Name	None
Stop Condition-Street 1	SHOPTON RD WEST
Street 2 Name	N/A
Stop Condition-Street 2	N/A

Total Cost: \$ 1800.00

