




# Access Compliance Report

## Public Rights-of-Way

### (Curb Ramps)

Intersection ID: 12787	Main Street: BANDY_DR	Cross Street: PENCE_RD	Location: SE
ADA ID: C20FD69FEAF5	Ramp Type: Para	Initial Pass/Fail: Fail	Overall Compliance: No
			Severity Score: 13.75

Codes/Mitigation Info/Possible Solution			Field Measurements/Component Compliance		
	Possible Solutions:		<b>Compliance</b>	<b>Description</b>	<b>Data</b>
	<b>Remove &amp; Replace Entire Ramp.</b>		N/A	Ramp Length LT (in)	59.0
			Yes	Ramp Width LT (in)	76.0
			Yes	Ramp Slope LT (%)	2.9
			Yes	Ramp XSlope LT (%)	1.2
			N/A	Landing Length (in)	N/A
			N/A	Landing Width (in)	N/A
			N/A	Landing Slope (%)	N/A
			N/A	Landing X Slope (%)	N/A
			N/A	Landing Curb? (Y/N)	N/A
	Surveyor Notes:		N/A	Shared Landing?	N/A
	<b>LT RP &lt; 5%</b>		N/A	Gutter Ponding?	N/A
			N/A	Gutter Lip Ht (in)	N/A
			N/A	Painted X Walk1?	No
			N/A	X Walk 1 Direction	To W
			N/A	X Walk 1 Width (in)	N/A
				X Walk 1 Slope (%)	4.0
				X Walk 1 X Slope (%)	1.3
			N/A	Ramp inside XWalk1?	N/A
			N/A	Road Slope (%)	N/A
	PROW/ADA:		N/A	Road X Slope (%)	N/A
	<b>R304.3.2, R304.5.3</b>		N/A	Any Obstructions?	N/A
				Obstruction Type	
			N/A	Storm Grate/Utility Hazard?	N/A
				Storm Grate/Utility Type	
			N/A		N/A
			Yes	Surface Condition? (G/P)	Good
			N/A	Curb Slope (%)	23.3
Total Cost:		\$ 1600.00			

