




















# Access Compliance Report

## Public Rights-of-Way

### (Curb Ramps)

Intersection ID: N/A	Main Street: REED_BV	Cross Street: N/A	Location: S
ADA ID: CB08DF5480B5	Ramp Type: Perp	Initial Pass/Fail: Fail	Overall Compliance: No
			Severity Score: 13.75

Codes/Mitigation Info/Possible Solution			Field Measurements/Component Compliance		
	Possible Solutions:		<b>Compliance</b>	<b>Description</b>	<b>Data</b>
	<b>Remove &amp; Replace Entire Ramp.</b>		<b>Compliance</b>	<b>Description</b>	<b>Data</b>
	Surveyor Notes:		N/A	Ramp Length (in)	73.0
	N/A		Yes	Ramp Width (in)	48.0
	PROW/ADA:		N/A	Flare Type LT	N/A
	<b>Not Found, R304.2.2, R304.5.3</b>		N/A	Flare Slope LT (%)	N/A
			N/A	Flare Traversable LT?	No
			N/A	Flare Slope RT (%)	N/A
			N/A	Flare Traversable RT?	No
			N/A	DWS Provided?	N/A
			N/A	DWS Contrast?	N/A
			N/A	DWS Length (in)	N/A
			N/A	DWS Full Width?	N/A
			N/A	DWS Offset (in)	N/A
			N/A	Gutter Ponding?	N/A
			N/A	Gutter X Slope (%)	N/A
			N/A	Painted X Walk1?	No
			N/A	Painted X Walk2?	N/A
			N/A	X Walk 1 Direction	To N
			N/A	X Walk 2 Direction	N/A
			N/A	X Walk 1 Width (in)	N/A
			N/A	X Walk 2 Width (in)	N/A
			N/A	X Walk 1 Slope (%)	0.5
			N/A	X Walk 2 Slope (%)	N/A
			N/A	X Walk 1 X Slope (%)	0.5
			N/A	X Walk 2 X Slope (%)	N/A
			N/A	Ramp inside XWalk1?	N/A
			N/A	Ramp inside XWalk2?	N/A
			N/A	Road Slope (%)	N/A
			N/A	Clear Space?	N/A
			N/A	Road X Slope (%)	N/A
			N/A	Clear Space to XWalk (in)	N/A
			N/A	Any Obstructions?	N/A
			N/A	Storm Grate/Utility Hazard?	N/A
			N/A	Obstruction Type	N/A
			N/A	Storm Grate/Utility Type	N/A
			N/A	Surface Condition? (G/P)	Good
			N/A		

Total Cost: \$ 1850.00

