





Access Compliance Report

Public Rights-of-Way

(Curb Ramps)

Intersection ID: 9060	Main Street: DUNDEEN_ST	Cross Street: REDBUD_ST	Location: SW
ADA ID: CBCBE3C1A3A7	Ramp Type: Para	Initial Pass/Fail: Fail	Overall Compliance: No
			Severity Score: 13.75

Codes/Mitigation Info/Possible Solution			Field Measurements/Component Compliance		
	Possible Solutions:		Compliance	Description	Data
	Remove & Replace Entire Ramp.		N/A	Ramp Length LT (in)	48.0
			Yes	Ramp Width LT (in)	60.0
			Yes	Ramp Slope LT (%)	0.7
			No	Ramp XSlope LT (%)	2.8
			N/A	Landing Length (in)	N/A
			N/A	Landing Width (in)	N/A
			N/A	Landing Slope (%)	N/A
			N/A	Landing X Slope (%)	N/A
			N/A	Landing Curb? (Y/N)	N/A
	Surveyor Notes:		N/A	Shared Landing?	N/A
	LT RP < 5%		N/A	Gutter Ponding?	N/A
			N/A	Gutter Lip Ht (in)	N/A
			N/A	Painted X Walk1?	No
			N/A	X Walk 1 Direction	To E
			N/A	X Walk 1 Width (in)	N/A
				X Walk 1 Slope (%)	3.5
				X Walk 1 X Slope (%)	2.6
			N/A	Ramp inside XWalk1?	N/A
			N/A	Road Slope (%)	N/A
	PROW/ADA:		N/A	Road X Slope (%)	N/A
	R304.5.3, R304.3.2		N/A	Any Obstructions?	N/A
				Obstruction Type	
	Total Cost:	\$ 1600.00	N/A		N/A

