




Access Compliance Report

Public Rights-of-Way

(Curb Ramps)

Intersection ID: 10031496	Main Street: MCKEE_RD	Cross Street: N/A	Location: SW
ADA ID: D7CA467F702F	Ramp Type: BlendTrans2	Initial Pass/Fail: Pass	Overall Compliance: Yes
		Severity Score: 0	

Codes/Mitigation Info/Possible Solution			Field Measurements/Component Compliance			
	Possible Solutions:		Compliance	Description	Data	
	N/A		N/A	Ramp Length (in)	72.0	Yes
			Yes	Ramp Width (in)	72.0	Yes
			N/A	Flare Type LT	None	N/A
			N/A	Flare Slope LT (%)	N/A	N/A
			N/A	Flare Traversable LT?	N/A	N/A
			N/A	Landing Length (in)	N/A	Yes
			N/A	Landing Width (in)	N/A	Yes
			N/A	Landing Slope (%)	N/A	Yes
			N/A	Landing X Slope (%)	N/A	Yes
<p>Surveyor Notes:</p> <p>N/A</p>			N/A	Landing Curb? (Y/N)	No	Yes
			N/A	Shared Landing?	No	
			Yes	Gutter Ponding?	No	Yes
			Yes	Gutter Lip Ht (in)	0.0	Yes
			N/A	Painted X Walk1?	No	N/A
				X Walk 1 Direction	To NE	
				X Walk 1 Width (in)	N/A	
				X Walk 1 Slope (%)	2.5	
				X Walk 1 X Slope (%)	1.2	
			N/A	Ramp inside XWalk1?	N/A	N/A
<p>PROW/ADA:</p> <p>N/A</p>				Road Slope (%)	1.2	
				Road X Slope (%)	2.5	N/A
			Yes	Any Obstructions?	No	Yes
				Obstruction Type		
						N/A
						Yes
						Yes
						Good
						0.6



Total Cost: \$ 0.00