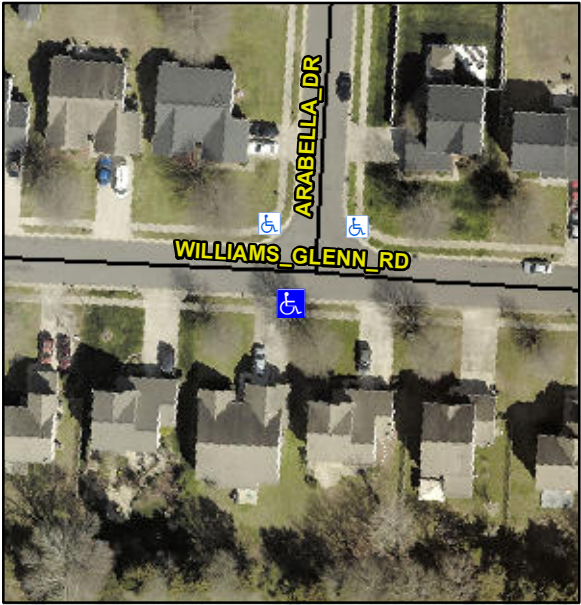
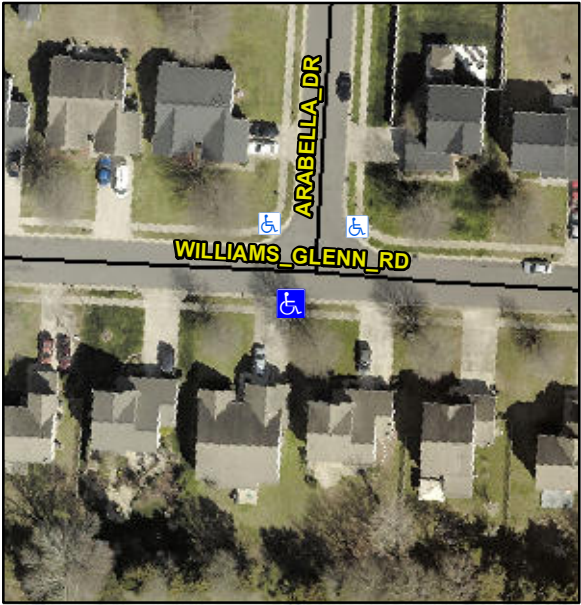
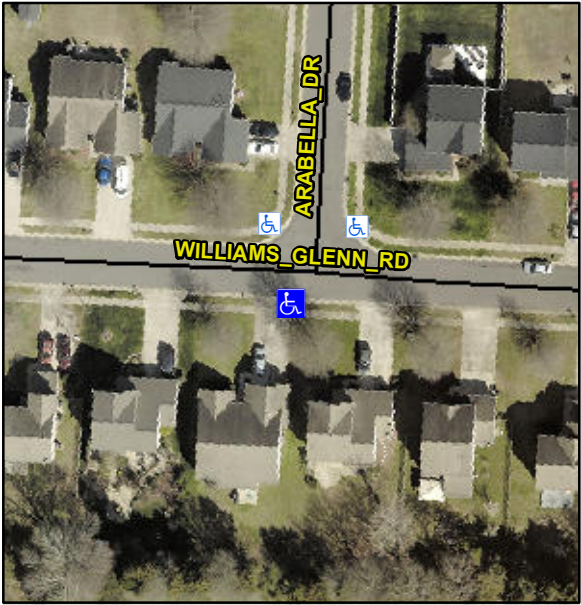
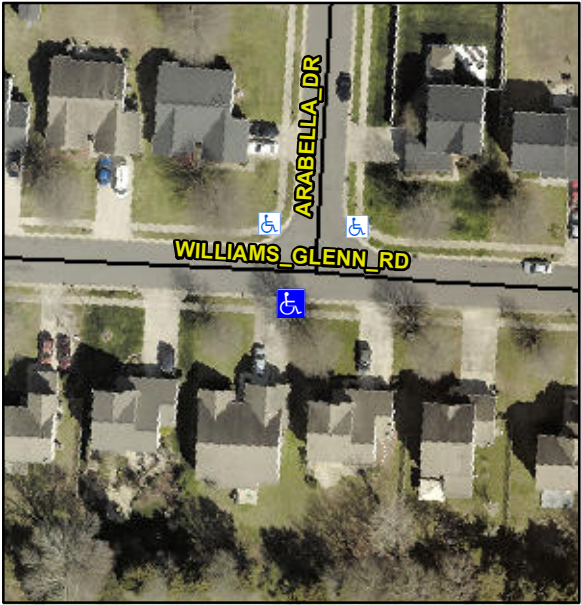
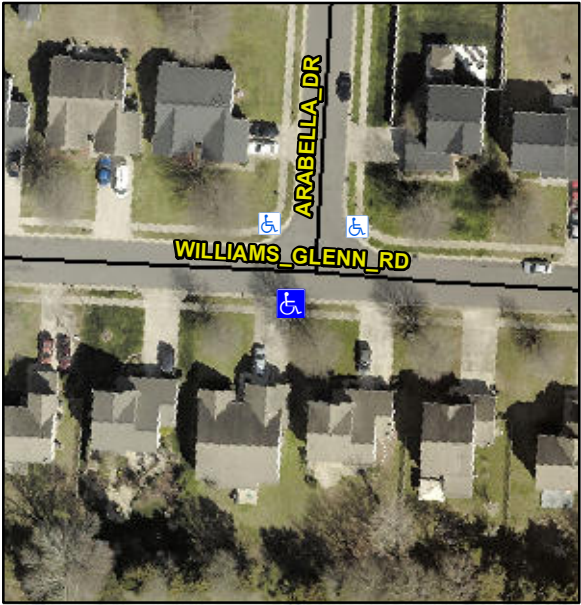
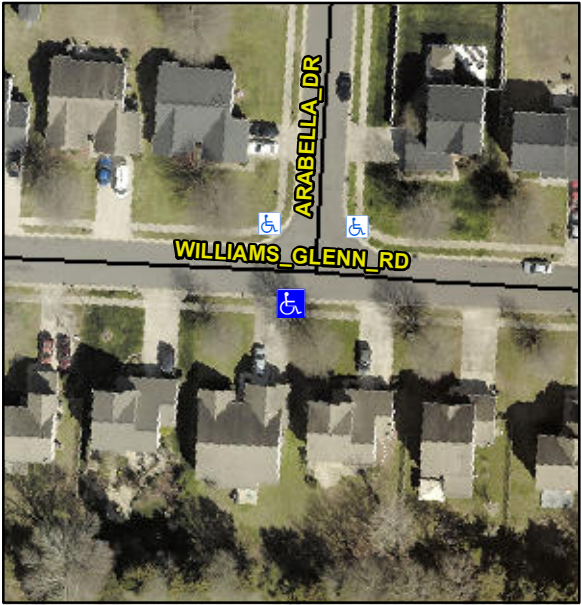
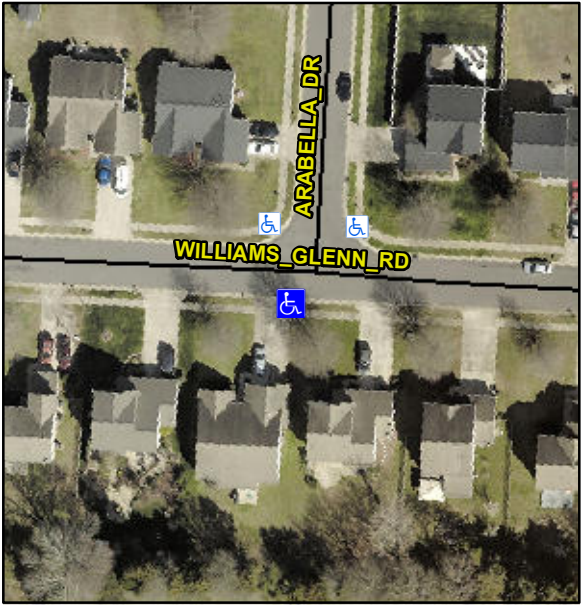
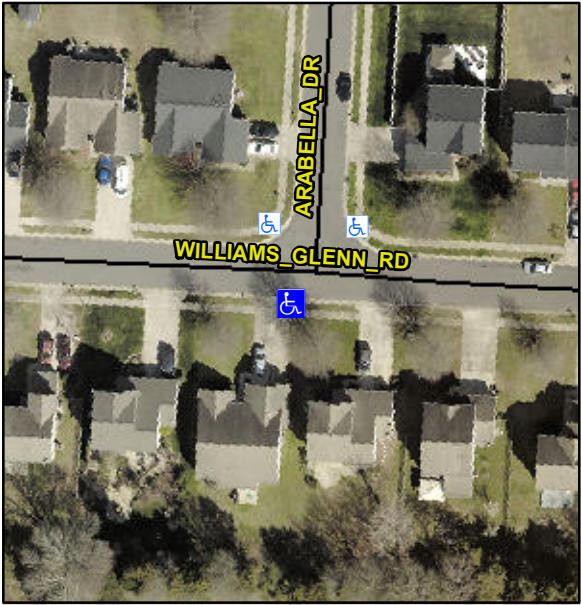
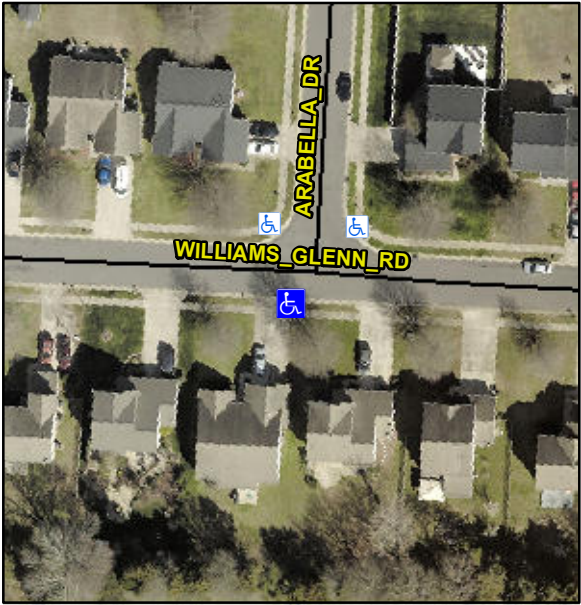
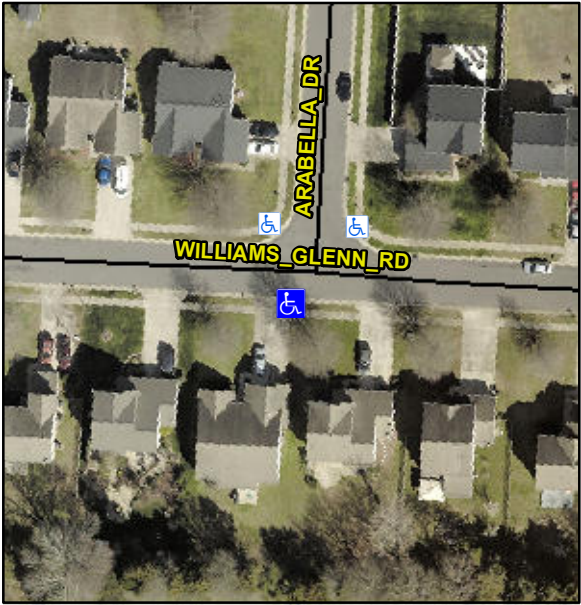
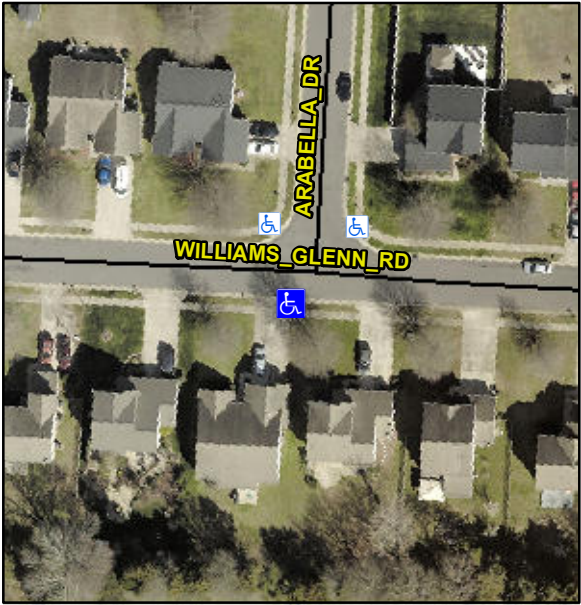
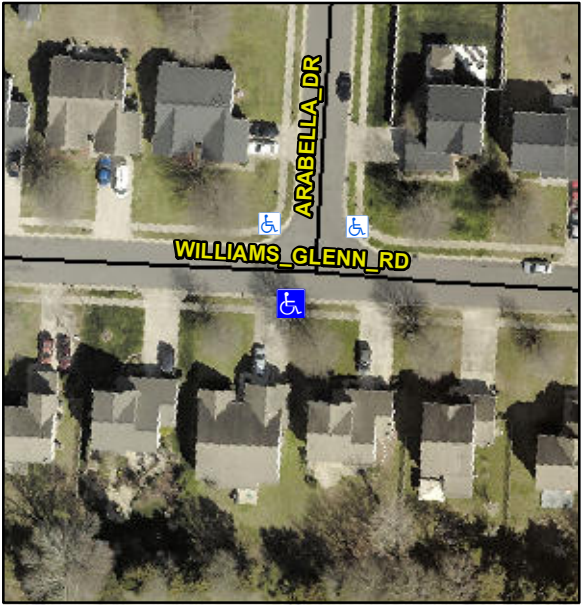
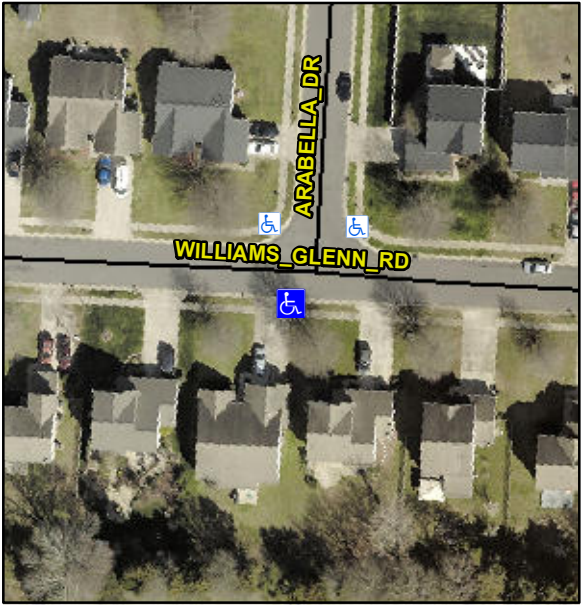
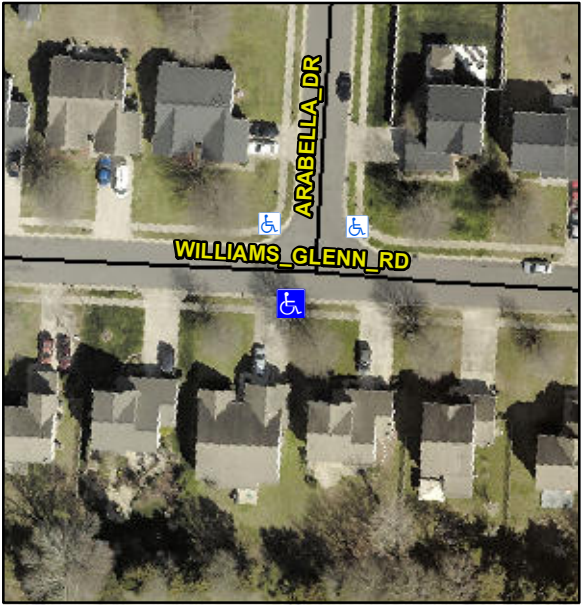




Access Compliance Report Public Rights-of-Way (Curb Ramps)



Intersection ID: 31876	Main Street: ARABELLA_DR	Cross Street: WILLIAMS_GLENN_RD	Location: SW
ADA ID: D7D968330A07	Ramp Type: Perp	Initial Pass/Fail: Fail	Overall Compliance: No
		Severity Score: 12.5	

Codes/Mitigation Info/Possible Solution			Field Measurements/Component Compliance			
	Possible Solutions:		Compliance	Description	Data	
	Remove & Replace Entire Ramp.		Yes	Ramp Length (in)	47.0	Yes
	Surveyor Notes:		No	Ramp Width (in)	48.0	No
	N/A		N/A	Flare Type LT	N/A	N/A
	PROW/ADA:		N/A	Flare Slope LT (%)	N/A	N/A
	R304.5.3		N/A	Flare Traversable LT?	N/A	N/A
			N/A	Flare Slope RT (%)	N/A	N/A
			N/A	Flare Traversable RT?	N/A	N/A
			N/A	DWS Provided?	N/A	N/A
			N/A	DWS Contrast?	N/A	N/A
			N/A	DWS Length (in)	N/A	N/A
			N/A	DWS Full Width?	N/A	N/A
			N/A	DWS Offset (in)	N/A	N/A
			N/A	Gutter Ponding?	N/A	N/A
			N/A	Gutter Lip Ht (in)	N/A	N/A
			N/A	Painted X Walk1?	No	N/A
			N/A	X Walk 1 Direction	To NW	N/A
			N/A	X Walk 1 Width (in)	N/A	N/A
			N/A	X Walk 1 Slope (%)	3.5	N/A
			N/A	X Walk 1 X Slope (%)	0.9	N/A
			N/A	Ramp inside XWalk1?	N/A	N/A
			N/A	Road Slope (%)	N/A	N/A
			N/A	Road X Slope (%)	N/A	N/A
			N/A	Any Obstructions?	N/A	N/A
			N/A	Obstruction Type		N/A
			N/A			N/A
			Yes	Surface Condition? (G/P)	Good	Good

Total Cost: \$ 1850.00

