

Street 1 NameNone

Stop Condition-Street 1WITHAM PASSAGE

Street 2 NameN/A

Stop Condition-Street 2N/A

Possible Solutions:

Remove & Replace Entire Ramp.

Surveyor Notes:

N/A


PROW/ADA:


Not Found, R304.5.1, R304.2.2, R304.5.3, R304.3.2


Total Cost:

\$

1600.00







Compliance	Description	Data	Compliance	Description	Data
N/A	Ramp Length LT (in)	55.0	N/A	Ramp Length RT (in)	N/A
No	Ramp Width LT (in)	42.0	N/A	Ramp Width RT (in)	N/A
No	Ramp Slope LT (%)	10.0	N/A	Ramp Slope RT (%)	N/A
Yes	Ramp XSlope LT (%)	1.5	N/A	Ramp XSlope RT (%)	N/A
N/A	Ramp Length (in)	42.0	No	Ramp Slope (%)	16.4
Yes	Ramp Width (in)	49.0	No	Ramp XSlope (%)	6.0
N/A	Flare Type LT	N/A	N/A	Flare Type RT	N/A
N/A	Flare Slope LT (%)	N/A	N/A	Flare Slope RT (%)	N/A
N/A	Flare Traversable LT?	N/A	N/A	Flare Traversable RT?	N/A
N/A	Landing Length (in)	N/A	N/A	DWS Provided?	N/A
N/A	Landing Width (in)	N/A	N/A	DWS Contrast?	N/A
N/A	Landing Slope (%)	N/A	N/A	DWS Length (in)	N/A
N/A	Landing X Slope (%)	N/A	N/A	DWS Full Width?	N/A
N/A	Landing Curb? (Y/N)	N/A	N/A	DWS Offset (in)	N/A
N/A	Shared Landing?	N/A			
N/A	Gutter Ponding?	N/A	N/A	Gutter Slope (%)	N/A
N/A	Gutter Lip Ht (in)	N/A	N/A	Gutter X Slope (%)	N/A
N/A	Painted X Walk1?	No	N/A	Painted X Walk2?	N/A
	X Walk 1 Direction	To SW		X Walk 2 Direction	N/A
	X Walk 1 Width (in)	N/A		X Walk 2 Width (in)	N/A
	X Walk 1 Slope (%)	6.7		X Walk 2 Slope (%)	N/A
	X Walk 1 X Slope (%)	1.1		X Walk 2 X Slope (%)	N/A
N/A	Ramp inside XWalk1?	N/A	N/A	Ramp inside XWalk2?	N/A
	Road Slope (%)	N/A		Clear Space?	N/A
	Road X Slope (%)	N/A	N/A	Clear Space to XWalk (in)	N/A
			N/A	Any Obstruction?	N/A
				Obstruction Type	N/A
			N/A	Storm Grate/Utility Hazard?	N/A
				Storm Grate/Utility Type	N/A
			Yes	Surface Condition? (G/P)	Good
				Curb Slope (%)	30.5