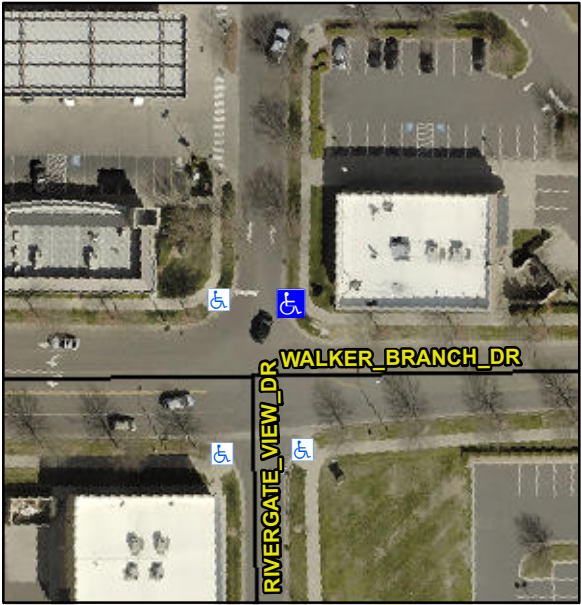
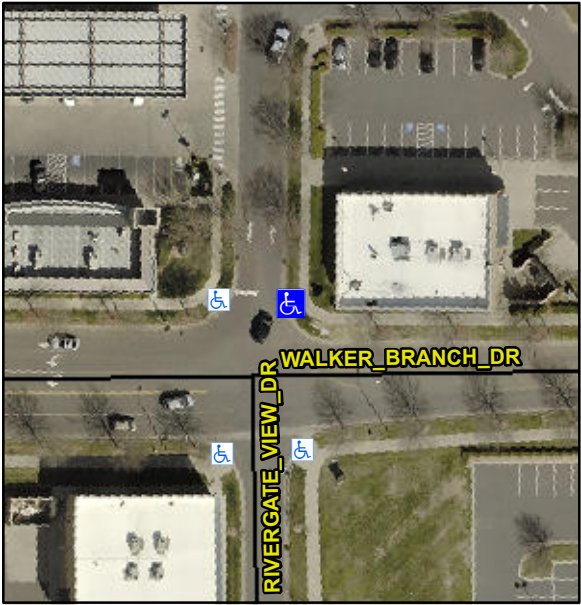
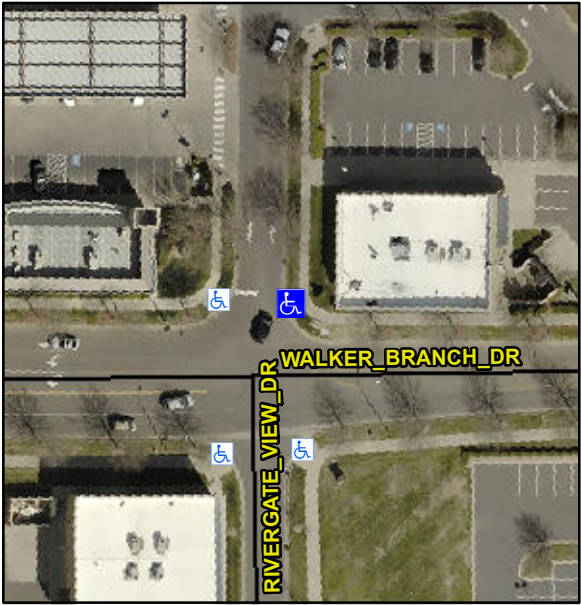
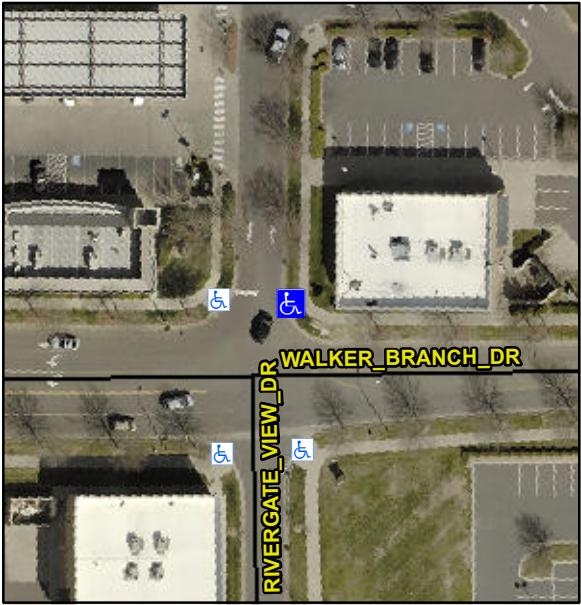
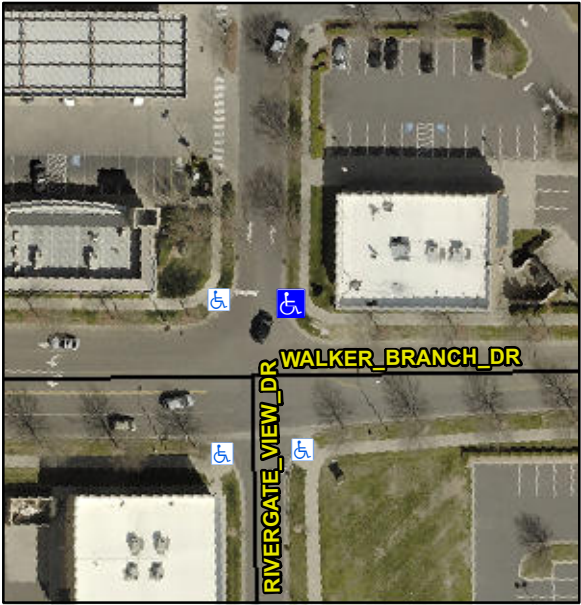
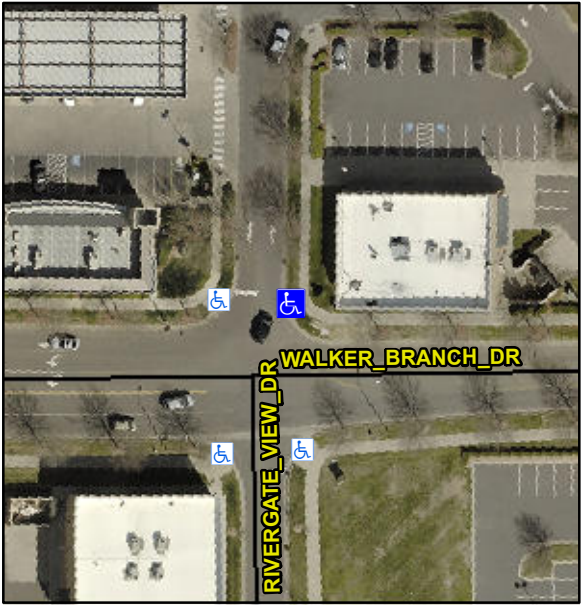
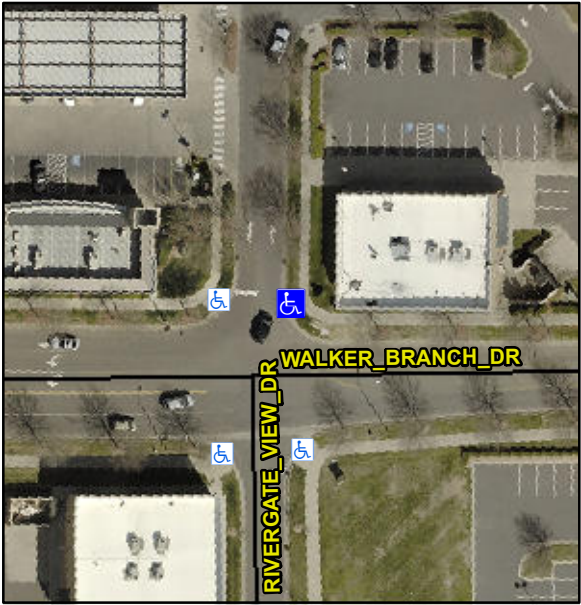
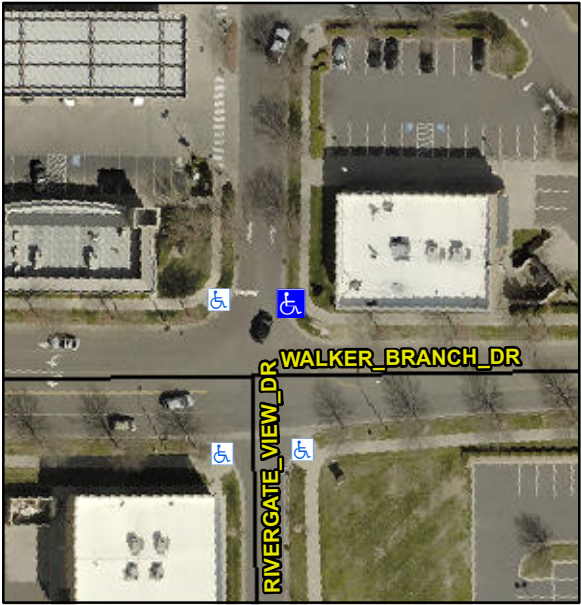
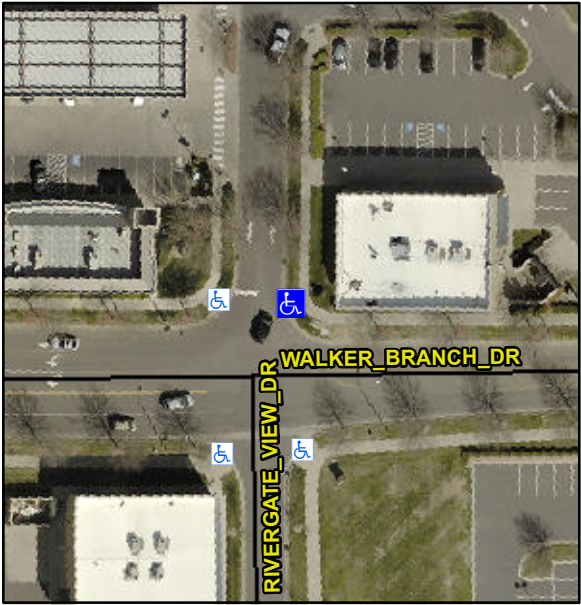
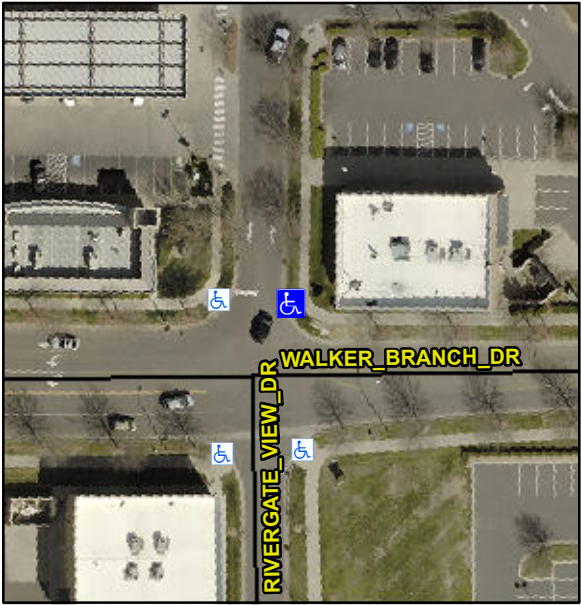
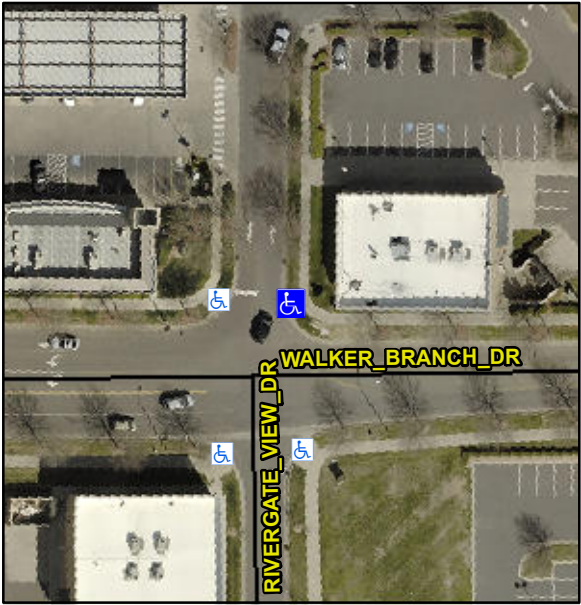
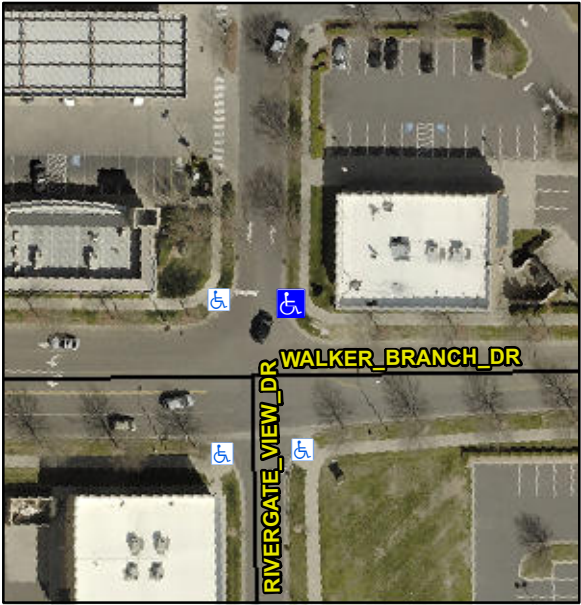
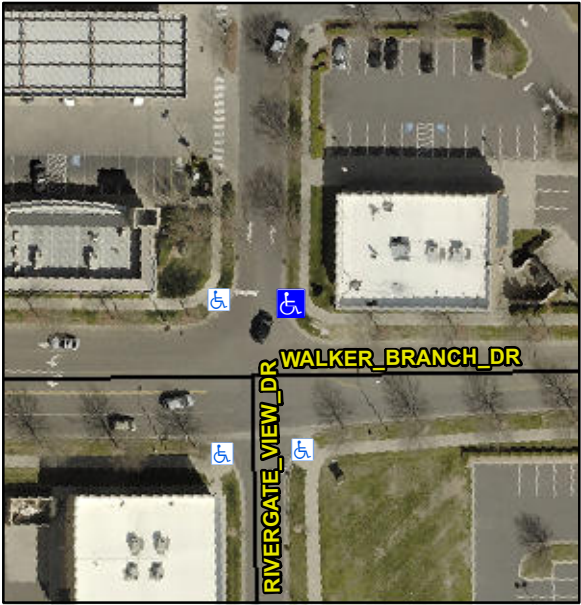
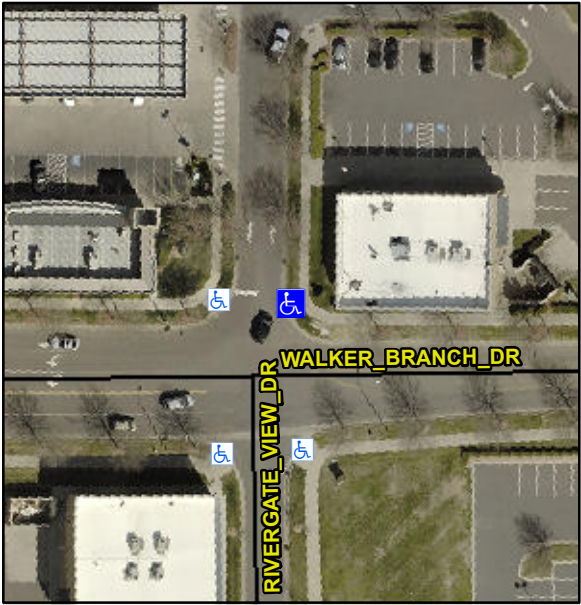
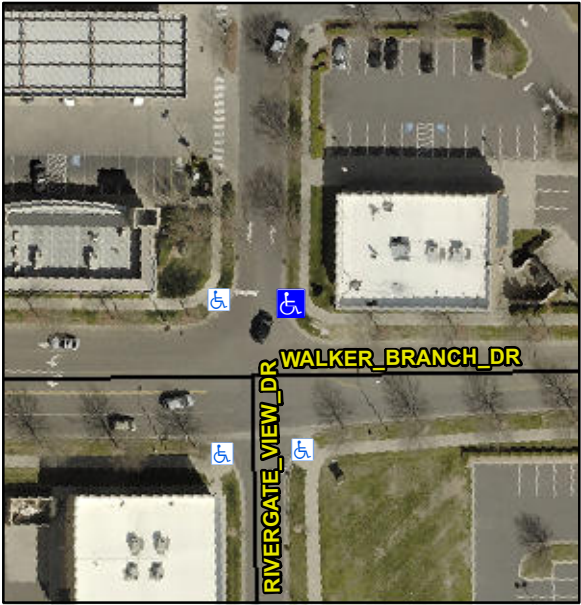


Access Compliance Report

Public Rights-of-Way

(Curb Ramps)

Intersection ID: 52920	Main Street: RIVERGATE_VIEW_DR	Cross Street: WALKER_BRANCH_DR	Location: NE
ADA ID: E7DC3E51D22E	Ramp Type: PerpDiag	Initial Pass/Fail: Fail	Overall Compliance: No
			Severity Score: 46.25

Codes/Mitigation Info/Possible Solution			Field Measurements/Component Compliance		
	Possible Solutions:		Compliance	Description	Data
	Remove & Replace Curb Ramp With Two New Directional Ramps or Equivalent.		Compliance	Description	Data
	Surveyor Notes:		No	Ramp Length (in)	87.0
	N/A		No	Ramp Width (in)	46.0
	PROW/ADA:		N/A	Flare Type LT	N/A
	Not Found, R304.5.1, R304.2.2, R304.5.3		N/A	Flare Slope LT (%)	N/A
			N/A	Flare Traversable LT?	N/A
			N/A	Flare Slope RT (%)	N/A
			N/A	Flare Traversable RT?	N/A
			N/A	DWS Provided?	N/A
			N/A	DWS Contrast?	N/A
			N/A	DWS Length (in)	N/A
			N/A	DWS Full Width?	N/A
			N/A	DWS Offset (in)	N/A
			N/A	Gutter Ponding?	N/A
			N/A	Gutter X Slope (%)	N/A
			No	Painted X Walk1?	No
			To W	X Walk 2 Direction	To S
			N/A	X Walk 1 Width (in)	N/A
			0.6	X Walk 2 Width (in)	N/A
			1.1	X Walk 2 Slope (%)	3.1
			1.1	X Walk 2 X Slope (%)	0.7
			N/A	Ramp inside XWalk1?	N/A
			N/A	Ramp inside XWalk2?	N/A
			1.0	Clear Space?	N/A
			1.5	Clear Space to XWalk (in)	N/A
			N/A	Storm Grate/Utility Hazard?	N/A
			N/A	Storm Grate/Utility Type	N/A
			N/A	Surface Condition? (G/P)	Good

Total Cost: \$ 3200.00

