




Access Compliance Report

Public Rights-of-Way

(Curb Ramps)

Intersection ID: 8874	Main Street: MONTREAT_ST	Cross Street: NORRIS_AV	Location: NW
ADA ID: F438A8865D34	Ramp Type: Para	Initial Pass/Fail: Fail	Overall Compliance: No
Codes/Mitigation Info/Possible Solution		Field Measurements/Component Compliance	

	Possible Solutions:			
	Remove & Replace Entire Ramp.			
	Surveyor Notes:			
	N/A			
	PROW/ADA:			
	R304.3.2, R304.5.3			
Street 1 Name	NORRIS AV			
Stop Condition-Street 1	None			
Street 2 Name	N/A			
Stop Condition-Street 2	N/A			
Total Cost:		\$	1600.00	

Compliance	Description	Data	Compliance	Description	Data
N/A	Ramp Length LT (in)	72.0	N/A	Ramp Length RT (in)	N/A
Yes	Ramp Width LT (in)	56.0	N/A	Ramp Width RT (in)	N/A
No	Ramp Slope LT (%)	8.5	N/A	Ramp Slope RT (%)	N/A
No	Ramp XSlope LT (%)	3.3	N/A	Ramp XSlope RT (%)	N/A
N/A	Landing Length (in)	N/A	N/A	DWS Provided?	N/A
N/A	Landing Width (in)	N/A	N/A	DWS Contrast?	N/A
N/A	Landing Slope (%)	N/A	N/A	DWS Length (in)	N/A
N/A	Landing X Slope (%)	N/A	N/A	DWS Full Width?	N/A
N/A	Landing Curb? (Y/N)	N/A	N/A	DWS Offset (in)	N/A
N/A	Shared Landing?	N/A			
N/A	Gutter Ponding?	N/A	N/A	Gutter Slope (%)	N/A
N/A	Gutter Lip Ht (in)	N/A	N/A	Gutter X Slope (%)	N/A
N/A	Painted X Walk1?	No	N/A	Painted X Walk2?	N/A
	X Walk 1 Direction	To S		X Walk 2 Direction	N/A
N/A	X Walk 1 Width (in)	N/A	N/A	X Walk 2 Width (in)	N/A
	X Walk 1 Slope (%)	4.7		X Walk 2 Slope (%)	N/A
	X Walk 1 X Slope (%)	1.2		X Walk 2 X Slope (%)	N/A
N/A	Ramp inside XWalk1?	N/A	N/A	Ramp inside XWalk2?	N/A
	Road Slope (%)	N/A	N/A	Clear Space?	N/A
	Road X Slope (%)	N/A	N/A	Clear Space to XWalk (in)	N/A
N/A	Any Obstructions?	N/A	N/A	Storm Grate/Utility Hazard?	N/A
	Obstruction Type			Storm Grate/Utility Type	
		N/A			N/A
			Yes	Surface Condition? (G/P)	Good
			N/A	Curb Slope (%)	22.4

