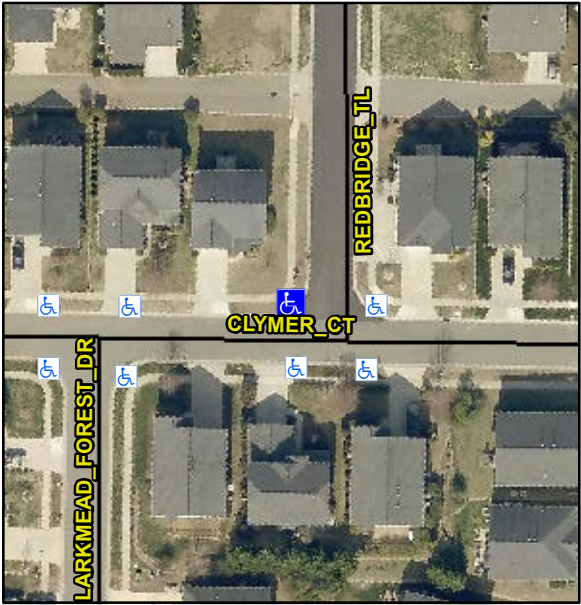
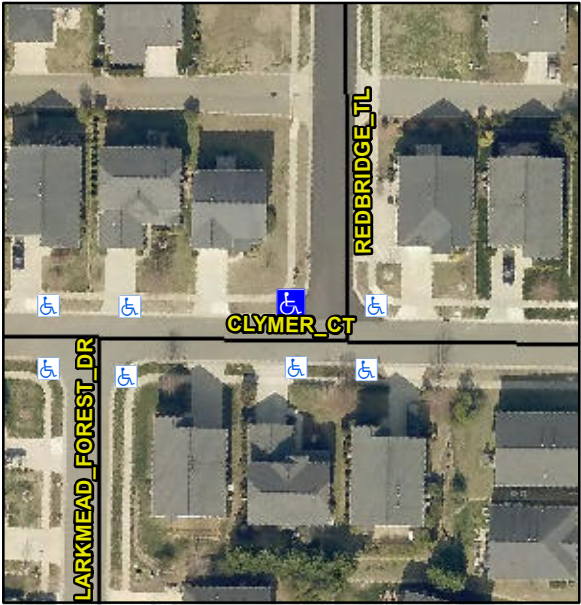
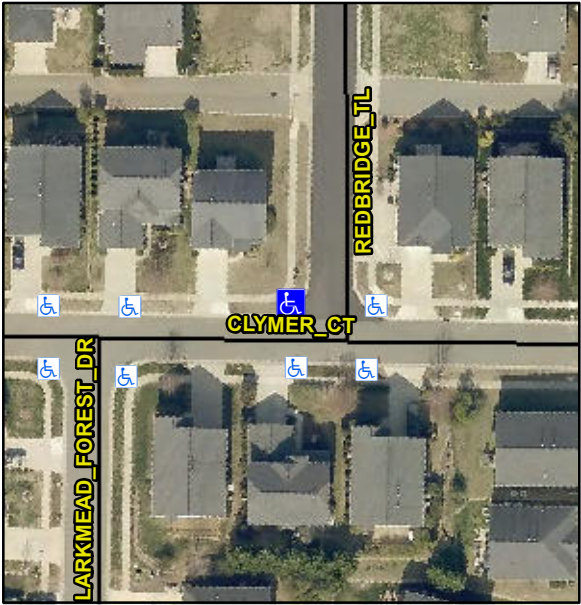
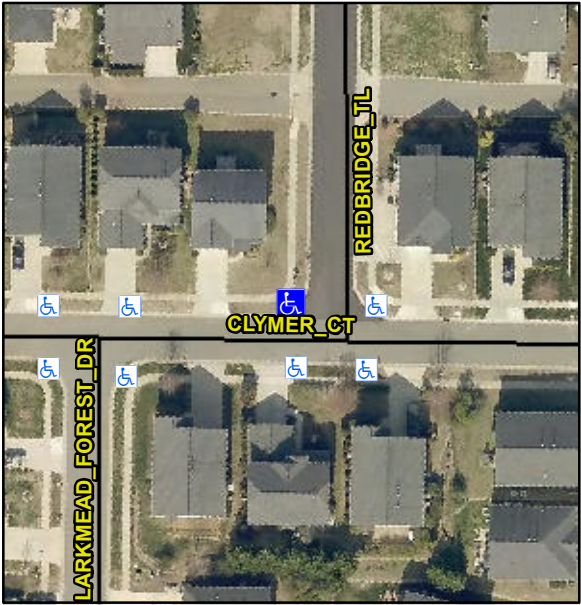
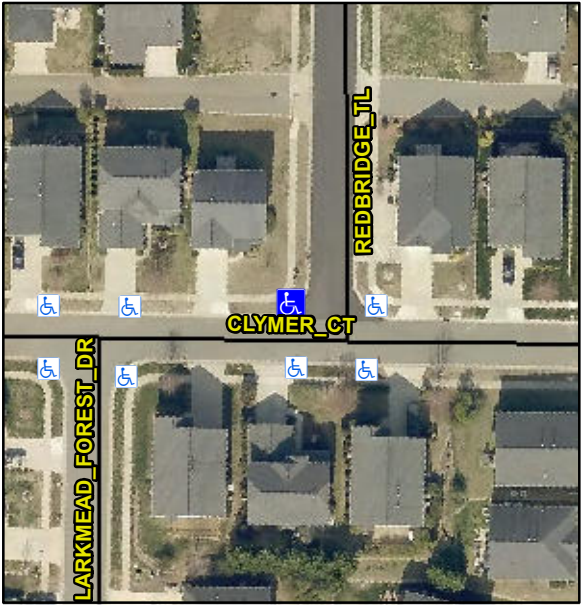
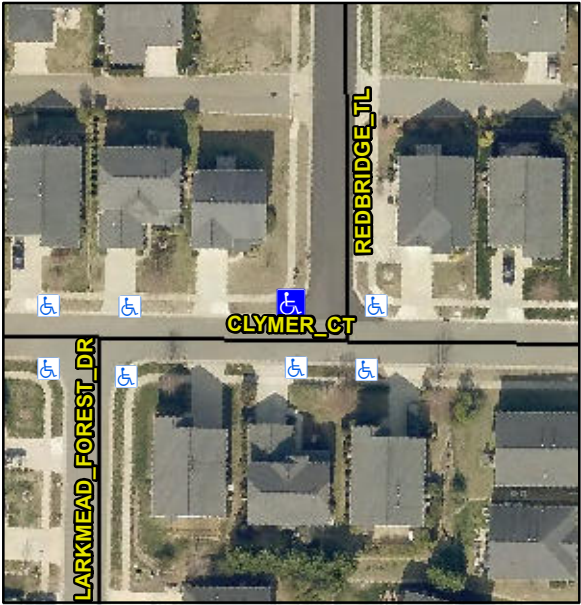
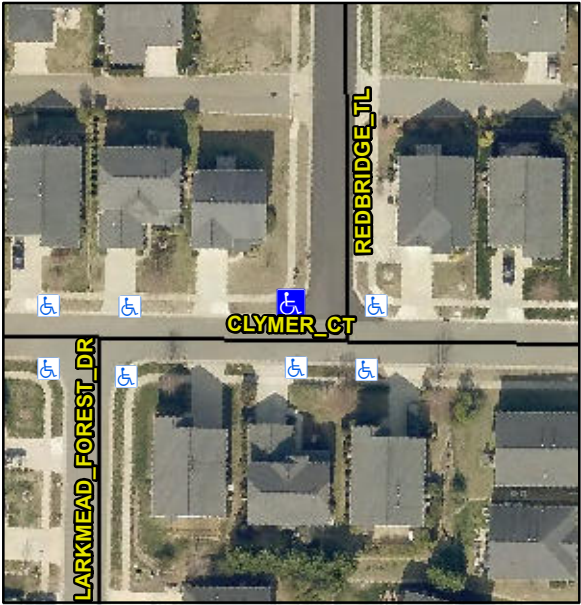
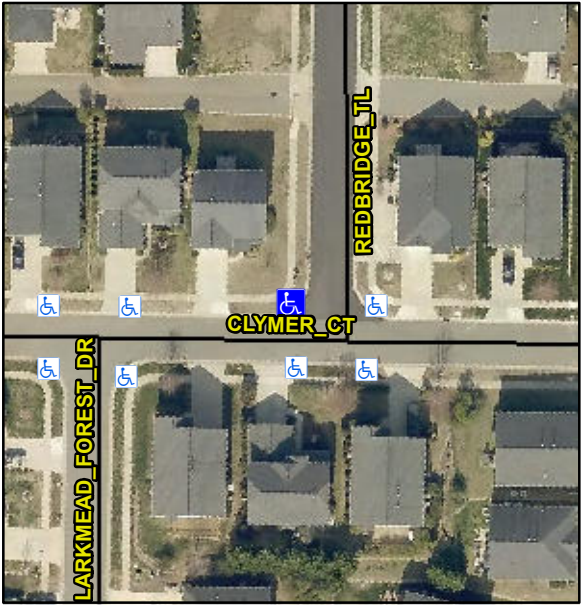
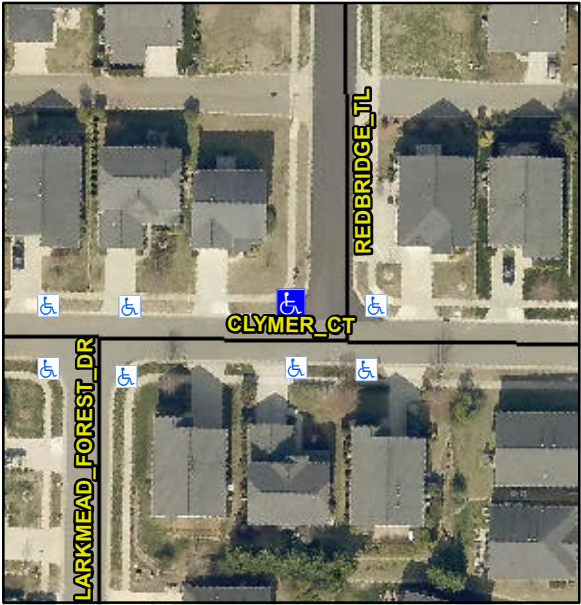
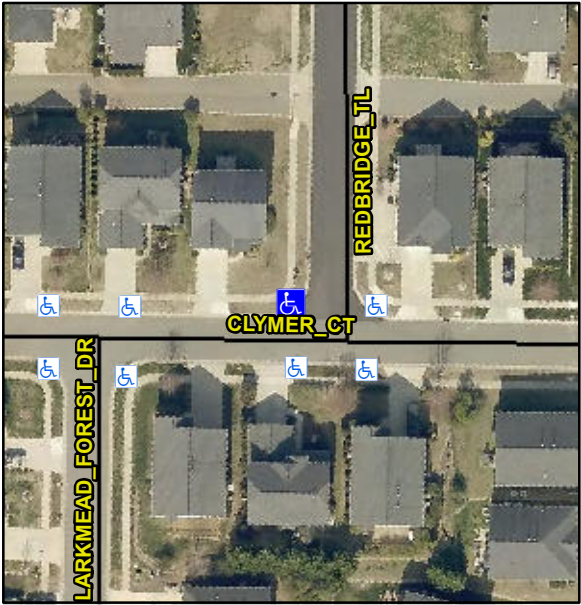
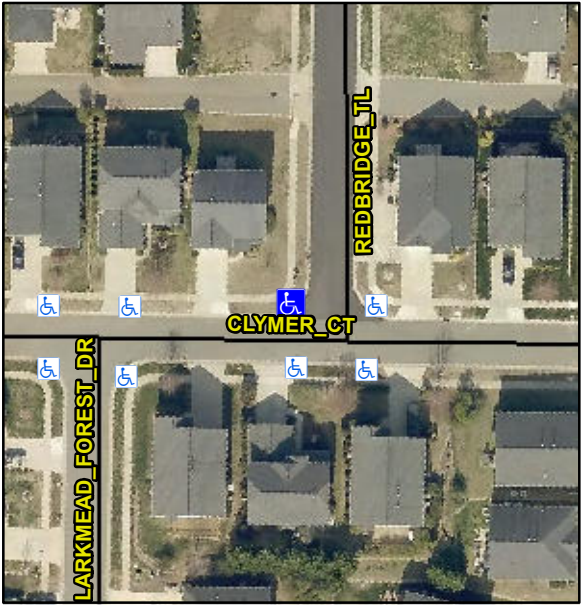
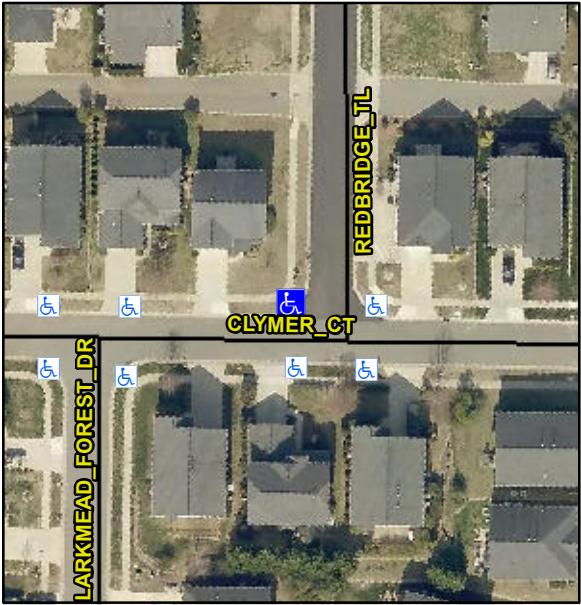
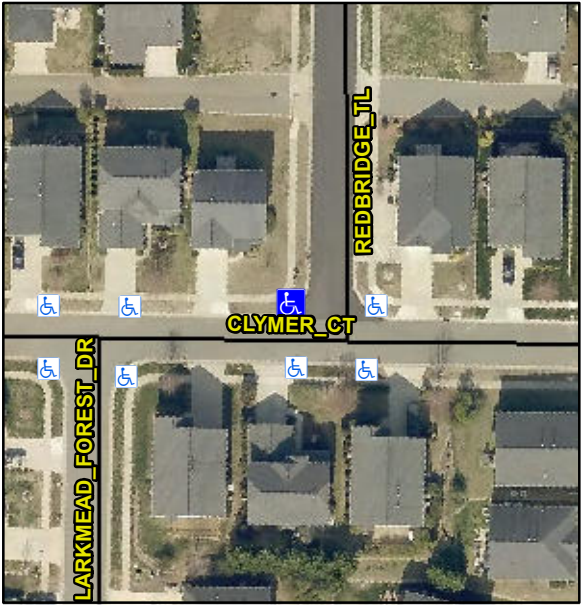
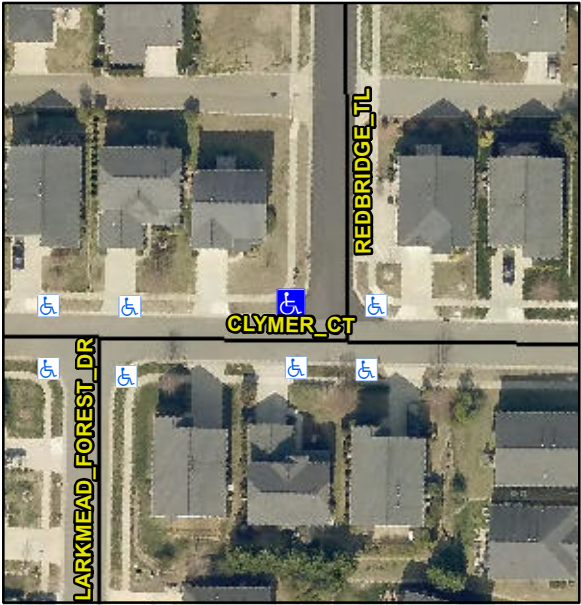
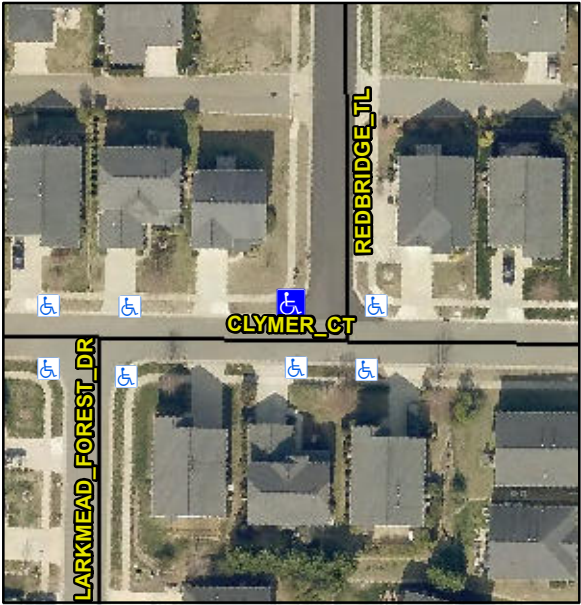
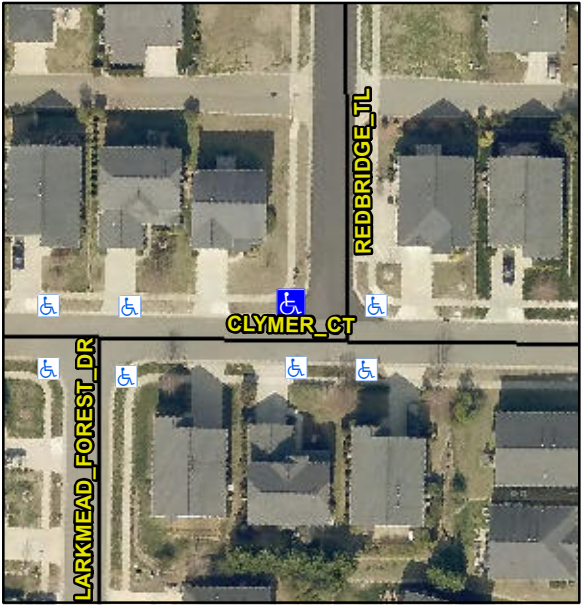


# Access Compliance Report

## Public Rights-of-Way

### (Curb Ramps)

Intersection ID: 47999	Main Street: REDBRIDGE_TL	Cross Street: CLYMER_CT	Location: NW
ADA ID: FEE4E690E690	Ramp Type: PerpDiag	Initial Pass/Fail: Fail	Overall Compliance: No
		Severity Score: 8.75	

Codes/Mitigation Info/Possible Solution			Field Measurements/Component Compliance			
	Possible Solutions:		<b>Compliance</b>	<b>Description</b>	<b>Data</b>	<b>Compliance</b>
	<b>Remove &amp; Replace Curb Ramp With Two New Directional Ramps or Equivalent.</b>		<b>Description</b>		<b>Data</b>	<b>Description</b>
	Surveyor Notes:		N/A	Ramp Length (in)	72.0	Yes
	N/A		No	Ramp Width (in)	46.0	Yes
	PROW/ADA:		N/A	Flare Type LT	N/A	N/A
	Not Found, R304.5.1		N/A	Flare Slope LT (%)	N/A	N/A
			N/A	Flare Traversable LT?	N/A	N/A
			N/A	Flare Slope RT (%)	N/A	N/A
			N/A	Flare Traversable RT?	N/A	N/A
			N/A	DWS Provided?	N/A	N/A
			N/A	DWS Contrast?	N/A	N/A
			N/A	DWS Length (in)	N/A	N/A
			N/A	DWS Full Width?	N/A	N/A
			N/A	DWS Offset (in)	N/A	N/A
			N/A	Shared Landing?	N/A	
			N/A	Gutter Ponding?	N/A	N/A
			N/A	Gutter Lip Ht (in)	N/A	N/A
			N/A	Painted X Walk1?	No	N/A
				X Walk 1 Direction	To S	X Walk 2 Direction
			N/A	X Walk 1 Width (in)	N/A	N/A
				X Walk 1 Slope (%)	1.4	X Walk 2 Slope (%)
				X Walk 1 X Slope (%)	0.3	X Walk 2 X Slope (%)
			N/A	Ramp inside XWalk1?	N/A	N/A
			N/A	Ramp inside XWalk2?	N/A	N/A
				Road Slope (%)	2.1	Clear Space?
				Road X Slope (%)	1.4	Clear Space to XWalk (in)
			N/A	Any Obstructions?	N/A	Storm Grate/Utility Hazard?
				Obstruction Type		Storm Grate/Utility Type
					N/A	
					N/A	Yes
						Surface Condition? (G/P)
						Good

Total Cost: \$ 3200.00

