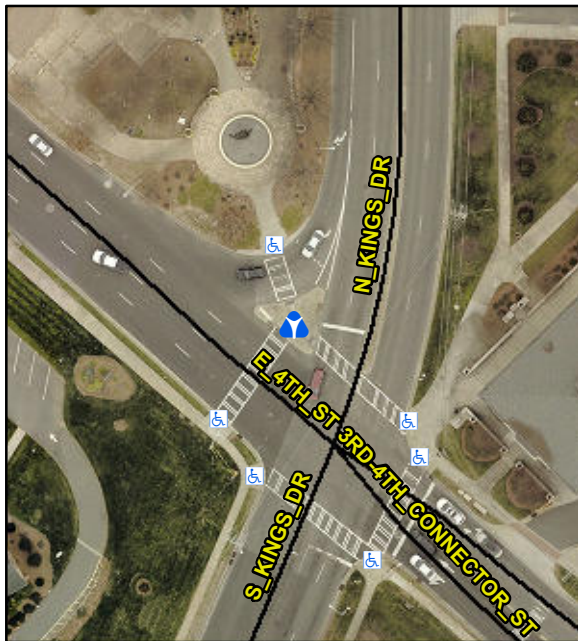


Access Compliance Report

Public Rights-of-Way

(Island Curb Cuts)

Intersection ID: 13600	Main Street: 3RD-4TH_CONNECTOR_ST	Cross Street: E_4TH_ST	Location: NW
ADA ID: 375C0C7DA4CD	Curb Cut Type: IslandRefuge3	Initial Pass/Fail: Fail	Overall Compliance: No
Severity Score: 47.5			
Codes/Mitigation Info/Possible Solution		Field Measurements/Component Compliance	



Possible Solutions:

Remove & Replace Entire Refuge.



Surveyor Notes:

N/A

PROW/ADA:

N/A

Total Cost: \$ 3000.00



Compliance	Description	Data	Compliance	Description	Data
Yes	Refuge 1 Length (In)	113.0	N/A	Gutter 1 Ponding?	N/A
Yes	Refuge 1 Width (In)	60.0	N/A	Gutter 1 Lip Ht (In)	N/A
Yes	Refuge 1 Slope (%)	1.6	N/A	Gutter 1 Slope (%)	N/A
Yes	Refuge 1 X Slope (%)	2.1	N/A	Gutter 1 X Slope (%)	N/A
N/A	Painted X Walk1?	Yes	N/A	DWS 1 Provided?	N/A
N/A	X Walk 1 Direction	To SE	N/A	DWS 1 Contrast?	N/A
N/A	X Walk 1 Width (In)	88.0	N/A	DWS 1 Length (In)	N/A
N/A	Road 1 Slope (%)	1.6	N/A	DWS 1 Full Width?	N/A
N/A	Road 1 X Slope (%)	1.9	N/A	DWS 1 Offset (In)	N/A
Yes	Refuge 2 Length (In)	86.0	N/A	Gutter 2 Ponding?	N/A
Yes	Refuge 2 Width (In)	60.0	N/A	Gutter 2 Lip Ht (In)	N/A
No	Refuge 2 Slope (%)	5.4	N/A	Gutter 2 Slope (%)	N/A
Yes	Refuge 2 X Slope (%)	1.7	N/A	Gutter 2 X Slope (%)	N/A
N/A	Painted X Walk2?	Yes	N/A	DWS 2 Provided?	N/A
N/A	X Walk 2 Direction	To SW	N/A	DWS 2 Contrast?	N/A
N/A	X Walk 2 Width (In)	112.0	N/A	DWS 2 Length (In)	N/A
N/A	Road 2 Slope (%)	3.3	N/A	DWS 2 Full Width?	N/A
N/A	Road 2 X Slope (%)	2.5	N/A	DWS 2 Offset (In)	N/A
Yes	Refuge 3 Length (in)	133.0	N/A	Gutter 3 Ponding?	N/A
Yes	Refuge 3 Width (in)	60.0	N/A	Gutter 3 Lip Ht (in)	N/A
Yes	Refuge 3 Slope (%)	2.5	N/A	Gutter 3 Slope (%)	N/A
Yes	Refuge 3 XSlope (%)	0.9	N/A	Gutter 3 XSlope (%)	N/A
N/A	Painted X Walk3?	Yes	N/A	DWS 3 Provided?	N/A
N/A	X Walk 3 Direction	To NW	N/A	DWS 3 Contrast?	N/A
N/A	X Walk 3 Width (in)	108.0	N/A	DWS 3 Length (in)	N/A
N/A	Road 3 Slope (%)	2.0	N/A	DWS 3 Full Width?	N/A
N/A	Road 3 XSlope (%)	6.2	N/A	DWS 3 Offset (in)	N/A
Yes	Any Obstructions?	N/A	N/A	Storm Grate/Utility Hazard?	N/A
N/A	Obstruction Type		N/A	Storm Grate/Utility Type	
			N/A		N/A
N/A	Surface Condition	Good			