


# Access Compliance Report

## Public Rights-of-Way

### (Island Curb Cuts)

Intersection ID: 10017663	Main Street: STATESVILLE_AV	Cross Street: N/A	Location: N
ADA ID: 98339224A21A	Curb Cut Type: MedianRefuge2	Initial Pass/Fail: Fail	Overall Compliance: No
Codes/Mitigation Info/Possible Solution		Field Measurements/Component Compliance	



Possible Solutions:

Remove & Replace Entire Refuge.

Surveyor Notes:

N/A




PROW/ADA:

N/A

Total Cost:

\$

3000.00



Compliance	Description	Data	Compliance	Description	Data
Yes	Refuge 1 Length (In)	54.0	N/A	Gutter 1 Ponding?	N/A
Yes	Refuge 1 Width (In)	99.0	N/A	Gutter 1 Lip Ht (In)	N/A
Yes	Refuge 1 Slope (%)	0.8	N/A	Gutter 1 Slope (%)	N/A
Yes	Refuge 1 X Slope (%)	2.0	N/A	Gutter 1 X Slope (%)	N/A
N/A	Painted X Walk1?	No	N/A	DWS 1 Provided?	N/A
N/A	X Walk 1 Direction	To W	N/A	DWS 1 Contrast?	N/A
N/A	X Walk 1 Width (In)	N/A	N/A	DWS 1 Length (In)	N/A
N/A	Road 1 Slope (%)	1.4	N/A	DWS 1 Full Width?	N/A
N/A	Road 1 X Slope (%)	4.3	N/A	DWS 1 Offset (In)	N/A
Yes	Refuge 2 Length (In)	54.0	N/A	Gutter 2 Ponding?	N/A
Yes	Refuge 2 Width (In)	99.0	N/A	Gutter 2 Lip Ht (In)	N/A
Yes	Refuge 2 Slope (%)	1.0	N/A	Gutter 2 Slope (%)	N/A
Yes	Refuge 2 X Slope (%)	2.6	N/A	Gutter 2 X Slope (%)	N/A
N/A	Painted X Walk2?	No	N/A	DWS 2 Provided?	N/A
N/A	X Walk 2 Direction	To E	N/A	DWS 2 Contrast?	N/A
N/A	X Walk 2 Width (In)	N/A	N/A	DWS 2 Length (In)	N/A
N/A	Road 2 Slope (%)	2.1	N/A	DWS 2 Full Width?	N/A
N/A	Road 2 X Slope (%)	3.4	N/A	DWS 2 Offset (In)	N/A
N/A	Refuge 3 Length (in)	N/A	N/A	Gutter 3 Ponding?	N/A
N/A	Refuge 3 Width (in)	N/A	N/A	Gutter 3 Lip Ht (in)	N/A
N/A	Refuge 3 Slope (%)	N/A	N/A	Gutter 3 Slope (%)	N/A
N/A	Refuge 3 XSlope (%)	N/A	N/A	Gutter 3 XSlope (%)	N/A
N/A	Painted X Walk3?	N/A	N/A	DWS 3 Provided?	N/A
N/A	X Walk 3 Direction	N/A	N/A	DWS 3 Contrast?	N/A
N/A	X Walk 3 Width (in)	N/A	N/A	DWS 3 Length (in)	N/A
N/A	Road 3 Slope (%)	N/A	N/A	DWS 3 Full Width?	N/A
N/A	Road 3 XSlope (%)	N/A	N/A	DWS 3 Offset (in)	N/A
Yes	Any Obstructions?	N/A	N/A	Storm Grate/Utility Hazard?	N/A
N/A	Obstruction Type		N/A	Storm Grate/Utility Type	
		N/A			
N/A	Surface Condition	Good			

