


Access Compliance Report

Public Rights-of-Way

(Island Curb Cuts)

Intersection ID: 10020730	Main Street: BEATTIES_FORD_RD	Cross Street: N/A	Location: NW
ADA ID: CBC872FDBC85	Curb Cut Type: MedianRefuge2	Initial Pass/Fail: Pass	Overall Compliance: No
Codes/Mitigation Info/Possible Solution		Field Measurements/Component Compliance	



Possible Solutions:

Remove & Replace Entire Refuge.
Remove & Replace Gutter.

Surveyor Notes:




N/A

PROW/ADA:

N/A

Total Cost:

\$ 3750.00



Compliance	Description	Data	Compliance	Description	Data
No	Refuge 1 Length (In)	35.0	Yes	Gutter 1 Ponding?	No
Yes	Refuge 1 Width (In)	95.0	Yes	Gutter 1 Lip Ht (In)	0.0
Yes	Refuge 1 Slope (%)	3.3	No	Gutter 1 Slope (%)	7.6
Yes	Refuge 1 X Slope (%)	0.9	Yes	Gutter 1 X Slope (%)	0.8
N/A	Painted X Walk1?	No	No	DWS 1 Provided?	Yes
N/A	X Walk 1 Direction	To NE	N/A	DWS 1 Contrast?	Yes
N/A	X Walk 1 Width (In)	N/A	N/A	DWS 1 Length (In)	24.0
N/A	Road 1 Slope (%)	0.9	N/A	DWS 1 Full Width?	Yes
N/A	Road 1 X Slope (%)	5.9	N/A	DWS 1 Offset (In)	0.0
No	Refuge 2 Length (In)	32.0	Yes	Gutter 2 Ponding?	No
Yes	Refuge 2 Width (In)	95.0	Yes	Gutter 2 Lip Ht (In)	0.0
Yes	Refuge 2 Slope (%)	3.5	Yes	Gutter 2 Slope (%)	0.9
Yes	Refuge 2 X Slope (%)	0.6	Yes	Gutter 2 X Slope (%)	1.7
N/A	Painted X Walk2?	No	No	DWS 2 Provided?	Yes
N/A	X Walk 2 Direction	To SW	N/A	DWS 2 Contrast?	Yes
N/A	X Walk 2 Width (In)	N/A	N/A	DWS 2 Length (In)	24.0
N/A	Road 2 Slope (%)	1.4	N/A	DWS 2 Full Width?	Yes
N/A	Road 2 X Slope (%)	1.4	N/A	DWS 2 Offset (In)	0.0
N/A	Refuge 3 Length (in)	N/A	N/A	Gutter 3 Ponding?	N/A
N/A	Refuge 3 Width (in)	N/A	N/A	Gutter 3 Lip Ht (in)	N/A
N/A	Refuge 3 Slope (%)	N/A	N/A	Gutter 3 Slope (%)	N/A
N/A	Refuge 3 XSlope (%)	N/A	N/A	Gutter 3 XSlope (%)	N/A
N/A	Painted X Walk3?	N/A	N/A	DWS 3 Provided?	N/A
N/A	X Walk 3 Direction	N/A	N/A	DWS 3 Contrast?	N/A
N/A	X Walk 3 Width (in)	N/A	N/A	DWS 3 Length (in)	N/A
N/A	Road 3 Slope (%)	N/A	N/A	DWS 3 Full Width?	N/A
N/A	Road 3 XSlope (%)	N/A	N/A	DWS 3 Offset (in)	N/A
Yes	Any Obstructions?	No	N/A	Storm Grate/Utility Hazard?	No
N/A	Obstruction Type		N/A	Storm Grate/Utility Type	
		N/A			N/A
N/A	Surface Condition	Good			