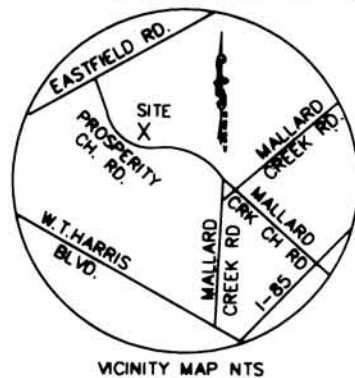



I, DAVID H. SNIDER, CERTIFY THAT THIS PLAT WAS PREPARED UNDER MY SUPERVISION AND THAT THE PLAT WAS PREPARED FOR THE PURPOSE OF ACQUISITION AND EASEMENTS ONLY, AND IS NOT INTENDED TO BE A BOUNDARY SURVEY OF PROPERTY SHOWN.

*David H. Snider* 8/14/06  
 DAVID H. SNIDER, NC P.L.S. L-2942 DATE



**LEGEND**

- #6 REBAR SET
- IRON PIN FOUND
- PROPERTY LINES NOT SURVEYED
- PROPERTY LINES SURVEYED
- TEMP. CONSTRUCTION EASEMENT
- FEE SIMPLE OUTSIDE EXISTING R/W

**NOTE:**

- 1) BEARINGS AND DISTANCES SHOWN IN PARENTHESES ARE BASED ON RECORDED MAP INFORMATION.
- 2) TOTAL AREA 42,102 SQ.FT.
- 3) TEMP. CONSTRUCTION EASEMENT 2,343 SQ.FT.
- 4) FEE SIMPLE OUTSIDE EXISTING R/W 13,160 SQ.FT.
- 5) AREA REMAINING 28,942 SQ.FT.

WADE F. & VIOLET C. MIZELLE  
 TAX CODE: 029-321-27  
 DB 6452 PG 865  
 LESS DB 14974 PG 22 R/W  
 5032 PROSPERITY CHURCH RD.

WADE F. & VIOLET C. MIZELLE  
 TAX CODE: 029-321-28  
 DB 6273 PG 450  
 LESS DB 14974 PG 22 R/W  
 5024 PROSPERITY CHURCH RD.

PROSPERITY CHURCH ROAD, LLC.  
 TAX CODE: 029-322-47  
 MB 40 PG 903 (C.O.S.)

PROSPERITY CHURCH ROAD, LLC.  
 TAX CODE: 029-324-79  
 MB 40 PG 903 (C.O.S.)

GARY L. & DEAN P. NORRIS  
 TAX CODE: 029-321-12  
 DB 5110 PG 538  
 LESS DB 13913 PG 689 R/W  
 5000 PROSPERITY CHURCH ROAD

PROSPERITY CHURCH ROAD  
 VARIABLE RIGHT-OF-WAY

STATE OF NORTH CAROLINA  
 COUNTY OF MECKLENBURG


REVIEW OFFICER OF MECKLENBURG COUNTY, CERTIFY THAT THE MAP OR PLAT TO WHICH THIS CERTIFICATION IS AFFIXED MEETS ALL STATUTORY REQUIREMENTS FOR RECORDING.

REVIEW OFFICER \_\_\_\_\_ DATE \_\_\_\_\_

CURVE TABLE				
CURVE	LENGTH	RADIUS	CHORD	CHORD DISTANCE
C1	88.85	527.06	S60°24'13"E	88.74

LINE TABLE		
LINE	LENGTH	BEARING
L1	7.42	S78°25'39"W
L2	25.68	N63°21'33"E
L3	12.11	N27°25'52"W
L4	10.52	S55°42'20"E

PREPARED BY:  
 CITY OF CHARLOTTE  
 ENGINEERING DEPARTMENT  
 600 EAST FOURTH STREET  
 CHARLOTTE, NC 28202  
 704-336-2291



REVISIONS		JOB NO.
REV. 08-14-06 LG	LOGANVILLE DRIVE CONNECTION	512-05-025
SCALE 1" = 50'		FILE NO. 205025
DRAWN BY G.F.		SHEET 1
DATE 03-20-06		OF 1
CHECKED BY _____ SURVEY SUPV. _____		
K:\AUTOCAD\en_su-ld4\Lon.205025\PLAT-01.dwg		

DB 21326-246