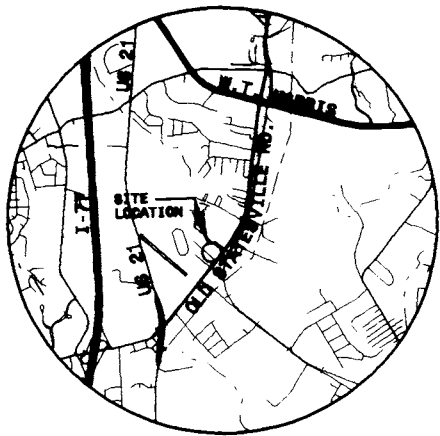
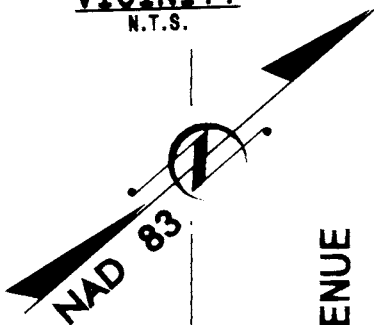


D. MICHAEL OGLESBY
 APACHE AVE.
 DB 9165 PG 730
 TAX *03720340



VICINITY
 N.T.S.

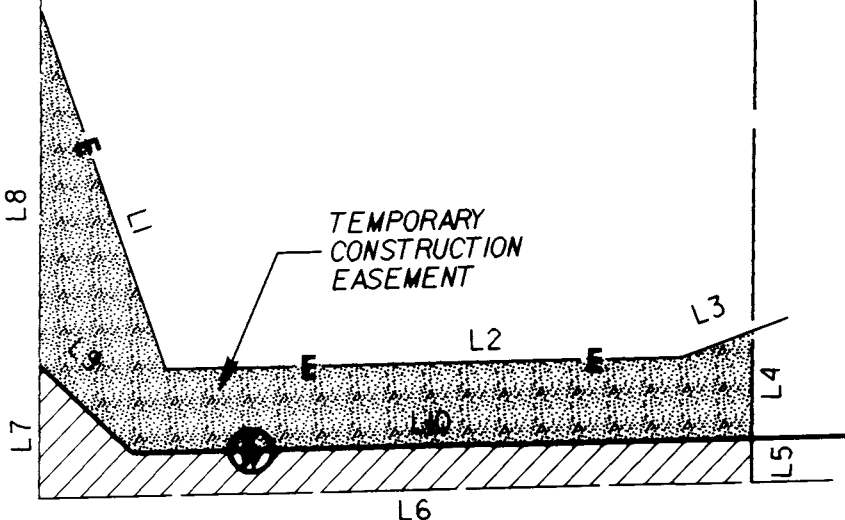


MECKLENBURG
 FAIR, LTD.
 7000 APACHE AVE.
 DB 2747 PG 271
 TAX *03720317

APACHE AVENUE

37
 DONALD M. OGLESBY
 7007 OLD STATESVILLE RD.
 DB 8130 PG 17
 TAX *03720304

THE ALEXANDER/MYERS FAMILY PARTNERSHIP
 OLD STATESVILLE RD.
 DB 7018 PG 169
 TAX *03720305




OLD STATESVILLE ROAD

ACQUISITION BY CITY
 RECORDED IN DEED BOOK
DB 13491, PG 377
 DATE 4/16/02

I, MARK FUNKHOUSER, CERTIFY THAT THIS PLAT WAS PREPARED UNDER MY SUPERVISION AND THAT THE PLAT WAS PREPARED FOR THE PURPOSE OF ACQUISITION AND EASEMENTS ONLY, AND IS NOT INTENDED TO BE A BOUNDARY SURVEY OF PROPERTY SHOWN

[Signature] 2-5-01



LINE	DIRECTION	DISTANCE
L1	S 68° 02' 42" E	79.84 FT.
L2	N 39° 35' 40" E	108.56 FT.
L3	N 21° 00' 56" E	15.94 FT.
L4	S 48° 21' 18" E	22.57 FT.
L5	S 48° 21' 18" E	9.29 FT.
L6	S 39° 34' 30" W	149.99 FT.
L7	N 48° 35' 13" W	28.09 FT.
L8	N 48° 35' 13" W	74.87 FT.
L9	N 84° 16' 33" E	26.63 FT.
L10	N 39° 35' 40" E	130.25 FT.

AREA FROM DEED OR TAX OFFICE	AREA ACQUIRED	RECORD AREA LESS AREA ACQUIRED	TEMPORARY CONSTRUCTION AREA
37,592 SQ. FT. 0.863 ACRES	1,584 SQ. FT. 0.036 ACRES	36,008 SQ. FT. 0.827 ACRES	3,485 SQ. FT. 0.080 ACRES



LEGEND

- EXISTING IRON PIN
- SET IRON PIN
- NEW PROPERTY LINE
- AREA ACQUIRED
- TEMPORARY CONSTRUCTION EASEMENT

CHARLOTTE ENGINEERING AND PROPERTY MANAGEMENT		JOB NO. 512-00-015
OLD STATESVILLE ROAD WIDENING PROJECT		FILE NO. PLAT 37
PROPERTY ACQUISITION DONALD M. OGLESBY		SHEET 1
CHARLOTTE, MECKLENBURG CO., NC		OF 1
DATE: 09/05/01	SCALE: 1"=40'	