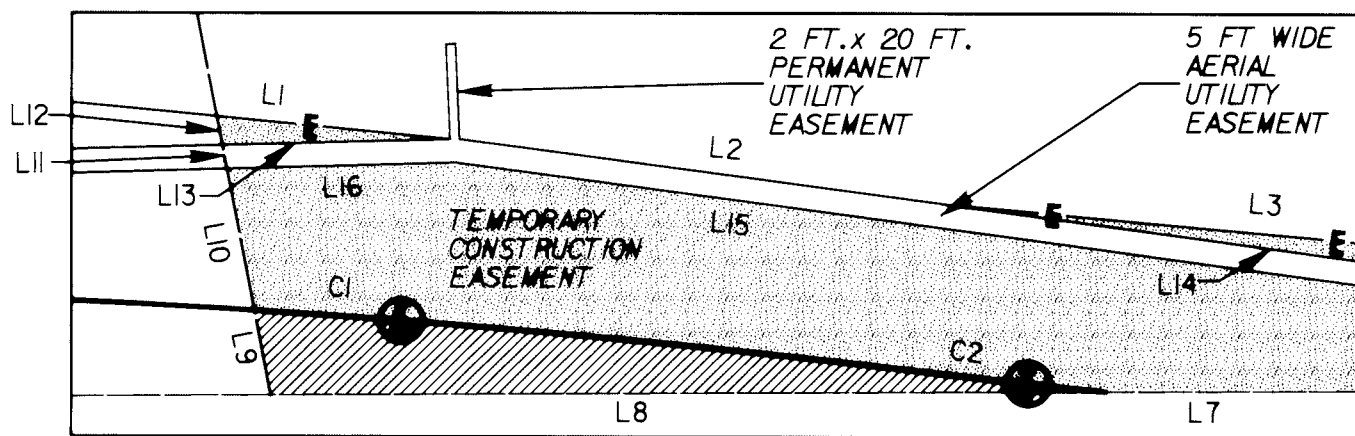
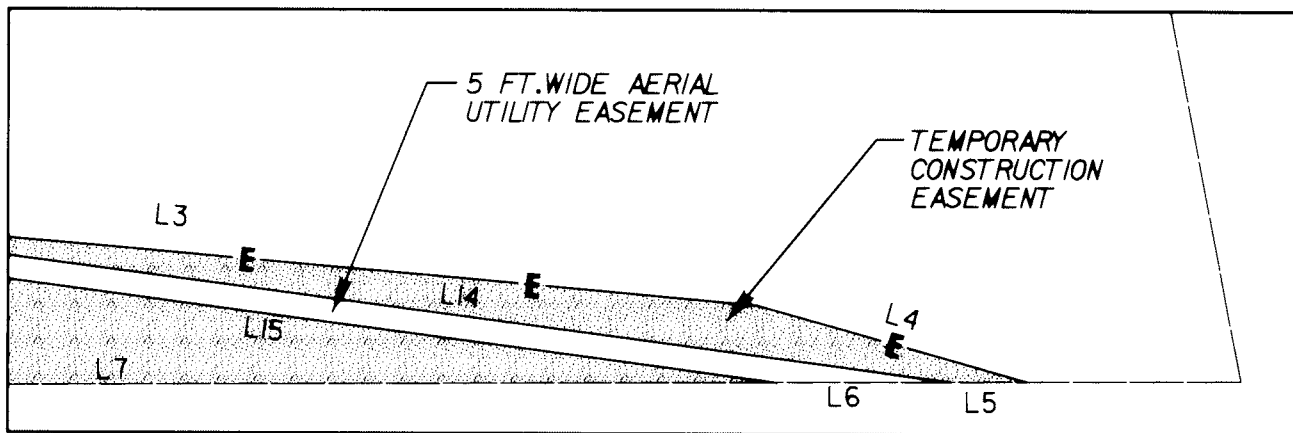


INSET A



INSET B




LINE	DIRECTION	DISTANCE
L1	N 19° 05' 02" E	49.03 FT.
L2	N 21° 09' 06" E	103.21 FT.
L3	N 18° 40' 30" E	244.89 FT.
L4	N 29° 16' 56" E	58.98 FT.
L5	S 13° 13' 00" W	16.23 FT.
L6	S 13° 13' 00" W	36.22 FT.
L7	S 13° 13' 00" W	214.72 FT.
L8	S 13° 13' 00" W	175.29 FT.
L9	N 87° 20' 54" W	18.34 FT.
L10	N 87° 20' 54" W	30.38 FT.
L11	N 87° 20' 54" W	5.07 FT.
L12	N 87° 20' 54" W	6.17 FT.
L13	N 11° 56' 43" E	47.66 FT.
L14	N 21° 09' 06" E	286.98 FT.
L15	S 21° 09' 05" W	354.57 FT.
L16	S 11° 56' 43" W	47.78 FT.

CURVE	RADIUS	LENGTH	CHORD	BEARING
C1	2493.53 FT.	137.90 FT.	137.88 FT.	N 18° 43' 15" E
C2	2492.00 FT.	41.68 FT.	41.68 FT.	N 19° 49' 34" E



I, MARK FUNKHOUSER, CERTIFY THAT THIS PLAT WAS PREPARED UNDER MY SUPERVISION AND THAT THE PLAT WAS PREPARED FOR THE PURPOSE OF ACQUISITION AND EASEMENTS ONLY, AND IS NOT INTENDED TO BE A BOUNDARY SURVEY OF PROPERTY SHOWN

Mark Funkhouser 8-6-01



LEGEND

- EXISTING IRON PIN
- SET IRON PIN
- NEW PROPERTY LINE
- AREA ACQUIRED
- TEMPORARY CONSTRUCTION EASEMENT

PBSJ Plans Prepared By
 200 EAST WOODLAWN ROAD, SUITE 300
 CHARLOTTE, NORTH CAROLINA 28217

CHARLOTTE ENGINEERING AND PROPERTY MANAGEMENT		JOB NO. 512-00-015
REVISIONS 7/20/01 8/2/01	OLD STATESVILLE ROAD WIDENING PROJECT	FILE NO. PLAT 106
DESIGN BY: CTC/ORT CHECKED BY: MEO	PROPERTY ACQUISITION PRAXAIR SURFACE TECHNOLOGIES	SHEET 2
SURVEY SUPERVISOR	CHARLOTTE, MECKLENBURG CO., NC	OF 2
	DATE: 8/4/01	SCALE: 1"=40'