
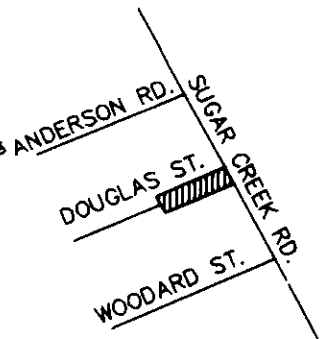


THIS PLAT WAS PREPARED UNDER MY SUPERVISION

David H. Snider 10-29-93
 NC REG. LAND SURVEYOR NO. L-2942



ACQUISITION BY CITY
 RECORDED IN DEED BOOK
 8450-703
 7662-448
 DATE 2/2/96
 2/9/94



VICINITY MAP
 NTS

PATRICA MOORE
 TAX CODE 043-037-14
 DB 7103 PG 503

UNITED HOUSE OF PRAYER
 TAX CODE 043-038-13
 DB 2663 PG 74

TOTAL AREA 20,091 SQ. FT.
 AREA DONATED 755 SQ. FT.
 AREA REMAINING 19,336 SQ. FT.

CONNIE ALFORD
 TAX CODE 043-037-14
 W 25 PG 459

TOTAL AREA 19,899 SQ. FT.
 AREA DONATED 760 SQ. FT.
 AREA REMAINING 19,139 SQ. FT.

NATHANIEL A. FORD
 TAX CODE 043-037-15
 DB 4418 PG 207

EDWARD ROCK
 TAX CODE 043-037-13
 DB 2781 PG 277

NOTES:

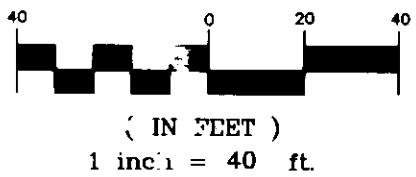
1. THE PURPOSE OF THIS PLAT IS TO OBTAIN 30' FOR DOUGLAS ROAD SO THAT THE CITY OF CHARLOTTE MAY ASSUME MAINTENANCE RESPONSIBILITY. IT IS NOT INTENDED TO BE A BOUNDARY SURVEY OF THE EXISTING PARCELS SHOWN HEREON.
2. SIDELINE DISTANCES SHOWN ARE TOTAL DISTANCES BASED EITHER ON IRONS FOUND OR BY DEED RECORDED MAP.
3. ALL PROPERTY IS TO BE DONATED TO THE CITY OF CHARLOTTE.

LEGEND

- IRON PIN FOUND
- ⊙ IRON PIN SET (IPS)
- ▨ AREA ACQUIRED

PREPARED BY:
 CITY OF CHARLOTTE
 ENGINEERING DEPARTMENT
 600 EAST FOURTH STREET
 CHARLOTTE, NC 28202
 704-336-2291

GRAPHIC SCALE



STEPHEN ALEXANDER
 TAX CODE 043-037-11
 MAP 3 PG 368



CHARLOTTE

ENGINEERING DEPARTMENT

PROPERTY DONATION

DOC. NO.
 12342 (LAN)
 330220.01
 FILE NO.
 DOUG

DOUGLAS STREET
 CHARLOTTE, MECKLENBURG COUNTY, NC

SHEET
 1
 OF
 1

DRAWN BY DB
 CHECKED BY DHS
 SURVEY SUPVR.

DATE 10-22-93 SCALE 1"=40'

DB 7662 PG 448
 DB 8450 PG 703