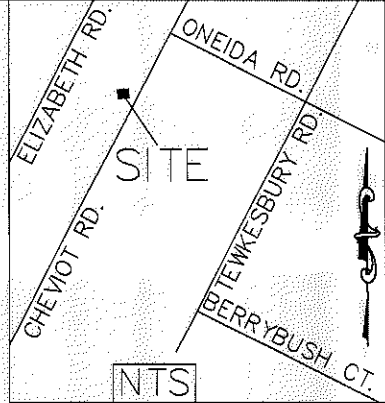

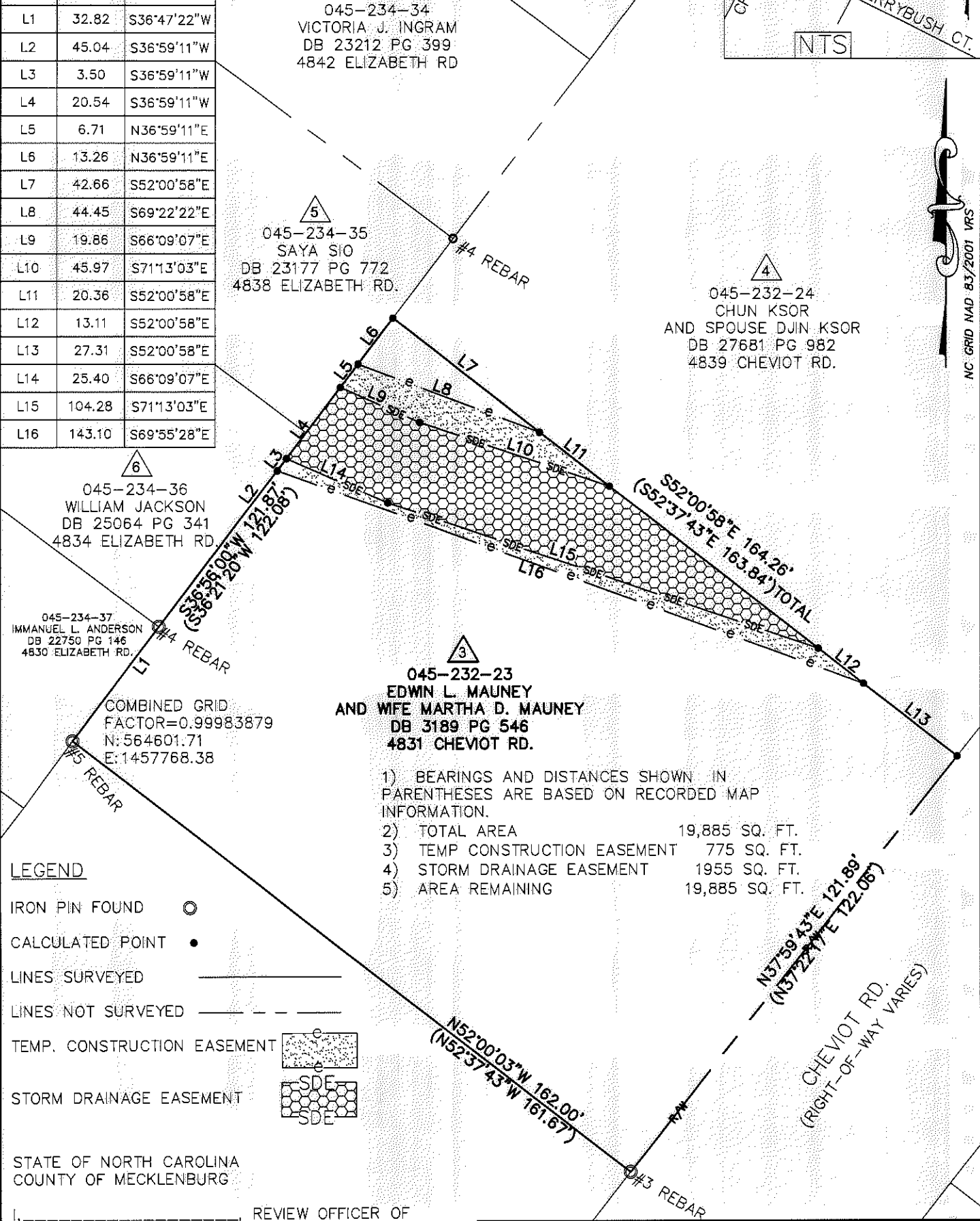


I, DAVID H. SNIDER, CERTIFY THAT THIS PLAT WAS PREPARED UNDER MY SUPERVISION AND THAT THE PLAT WAS PREPARED FOR THE PURPOSE OF EASEMENTS ONLY, AND IS NOT INTENDED TO BE A BOUNDARY SURVEY OF PROPERTY SHOWN.

*David H. Snider* 1/27/15  
 DAVID H. SNIDER, NC P.L.S. L-2942 DATE



Line Table		
Line #	Length	Direction
L1	32.82	S36°47'22"W
L2	45.04	S36°59'11"W
L3	3.50	S36°59'11"W
L4	20.54	S36°59'11"W
L5	6.71	N36°59'11"E
L6	13.26	N36°59'11"E
L7	42.66	S52°00'58"E
L8	44.45	S69°22'22"E
L9	19.86	S66°09'07"E
L10	45.97	S71°13'03"E
L11	20.36	S52°00'58"E
L12	13.11	S52°00'58"E
L13	27.31	S52°00'58"E
L14	25.40	S66°09'07"E
L15	104.28	S71°13'03"E
L16	143.10	S69°55'28"E



**LEGEND**


- IRON PIN FOUND ○
- CALCULATED POINT ●
- LINES SURVEYED \_\_\_\_\_
- LINES NOT SURVEYED - - - - -
- TEMP. CONSTRUCTION EASEMENT
- STORM DRAINAGE EASEMENT

STATE OF NORTH CAROLINA  
 COUNTY OF MECKLENBURG

I, \_\_\_\_\_, REVIEW OFFICER OF MECKLENBURG COUNTY, CERTIFY THAT THE MAP OR PLAT TO WHICH THIS CERTIFICATION IS AFFIXED MEETS ALL STATUTORY REQUIREMENTS FOR RECORDING.

REVIEW OFFICER \_\_\_\_\_ DATE \_\_\_\_\_

PREPARED BY:  
 CITY OF CHARLOTTE  
 ENGINEERING & PROPERTY  
 MANAGEMENT DEPARTMENT  
 600 EAST FOURTH STREET  
 CHARLOTTE, NC 28202  
 704-336-2291



<b>CHARLOTTE</b> ENGINEERING & PROPERTY MANAGEMENT DEPARTMENT		
REVISIONS	CHEVIOT RD. 4839 STORM WATER MAINTENANCE IMPROVEMENT PROJECT	JOB NO. 512-001-19
		200119
SCALE 1"=30'	PROPERTY OF EDWIN L. MAUNEY AND WIFE MARTHA D. MAUNEY CHARLOTTE, MECKLENBURG CO., NC	SHEET 1
DRAWN BY P.S.		OF 1
DATE	CHECKED BY DS	SURVEY SUPVR. <i>SJA</i>
K:\AutoCad\En_su-LD4\493096\SWS CHEVIOT RD\Plats\#3 045-232-23.dwg		