


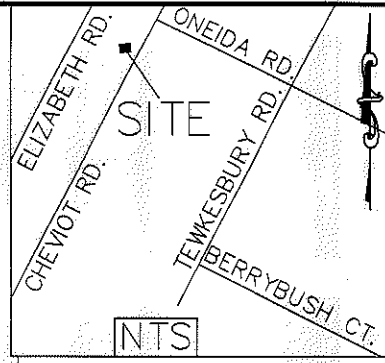
I, DAVID H. SNIDER, CERTIFY THAT THIS PLAT WAS PREPARED UNDER MY SUPERVISION AND THAT THE PLAT WAS PREPARED FOR THE PURPOSE OF EASEMENTS ONLY, AND IS NOT INTENDED TO BE A BOUNDARY SURVEY OF PROPERTY SHOWN.

*David H. Snider* 1/27/15  
 DAVID H. SNIDER, NC P.L.S. L-2942 DATE

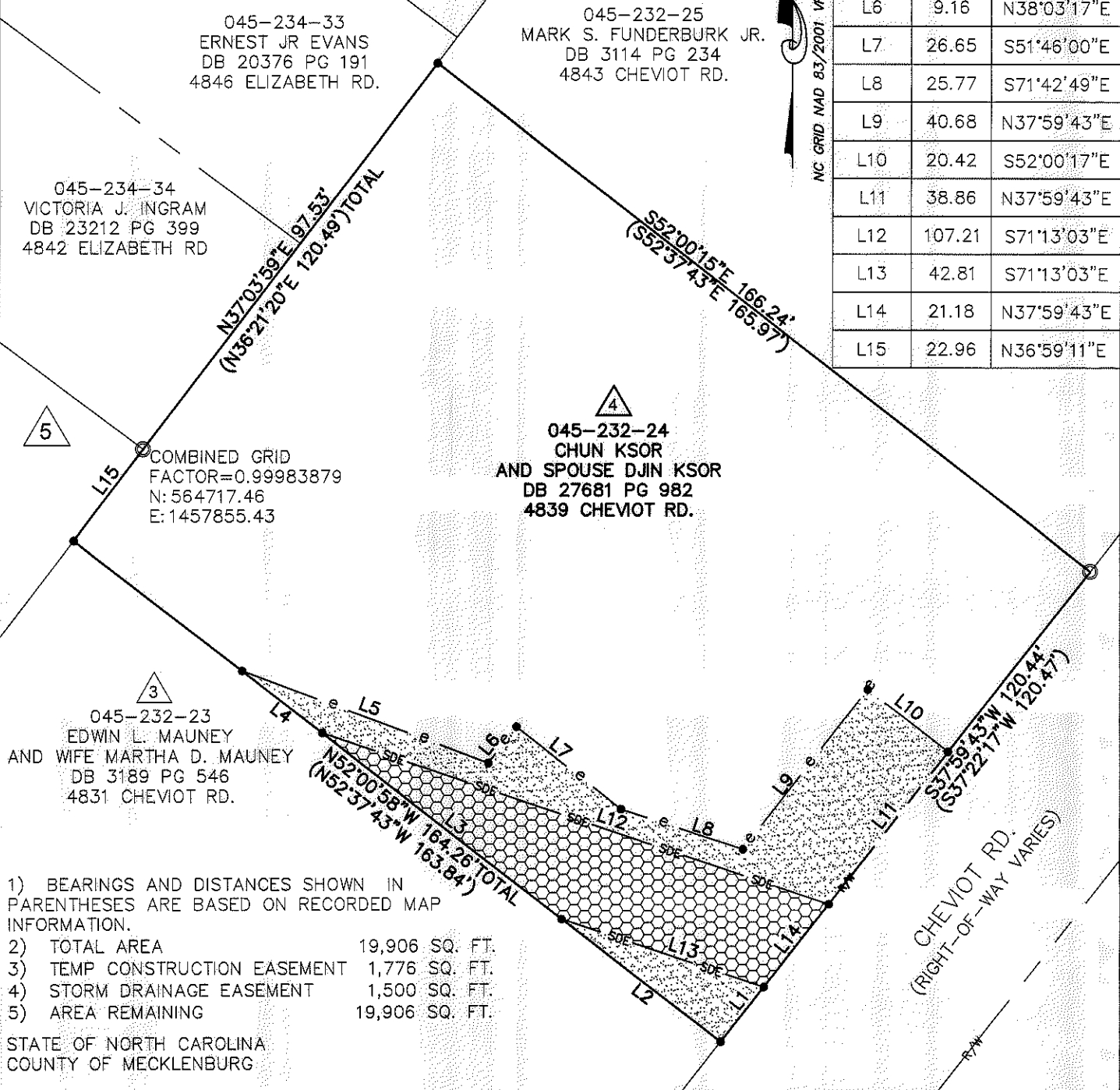


**LEGEND**

- #4 REBAR FOUND OR AS LABELED ○
- CALCULATED POINT ●
- LINES SURVEYED \_\_\_\_\_
- LINES NOT SURVEYED - - - - -
- TEMP. CONSTRUCTION EASEMENT
- STORM DRAINAGE EASEMENT




Line Table		
Line #	Length	Direction
L1	14.08	N37°59'43"E
L2	40.43	S52°00'58"E
L3	60.81	S52°00'58"E
L4	20.36	S52°00'58"E
L5	52.67	S69°22'22"E
L6	9.16	N38°03'17"E
L7	26.65	S51°46'00"E
L8	25.77	S71°42'49"E
L9	40.68	N37°59'43"E
L10	20.42	S52°00'17"E
L11	38.86	N37°59'43"E
L12	107.21	S71°13'03"E
L13	42.81	S71°13'03"E
L14	21.18	N37°59'43"E
L15	22.96	N36°59'11"E



I, \_\_\_\_\_, REVIEW OFFICER OF MECKLENBURG COUNTY, CERTIFY THAT THE MAP OR PLAT TO WHICH THIS CERTIFICATION IS AFFIXED MEETS ALL STATUTORY REQUIREMENTS FOR RECORDING.

REVIEW OFFICER \_\_\_\_\_ DATE \_\_\_\_\_  
 PREPARED BY:  
 CITY OF CHARLOTTE  
 ENGINEERING & PROPERTY MANAGEMENT  
 MANAGEMENT DEPARTMENT  
 600 EAST FOURTH STREET  
 CHARLOTTE, NC 28202  
 704-336-2291



		CHARLOTTE ENGINEERING & PROPERTY MANAGEMENT DEPARTMENT
REVISIONS	CHEVIOT RD. 4839 STORM WATER MAINTENANCE IMPROVEMENT PROJECT	JOB NO. 512-001-19
SCALE 1" = 30'	PROPERTY OF CHUN KSOR AND SPOUSE DJIN KSOR CHARLOTTE, MECKLENBURG CO., NC	200119
DRAWN BY P.S.	DATE	CHECKED BY DS SURVEY SUPVR. <i>DW</i>
K:\AutoCad\En_su-LD4\493096.SWS CHEVIOT RD\Plats\#4 045-232-24.dwg		SHEET 1 OF 1

ACQUISITION BY DB 29802 PG 40