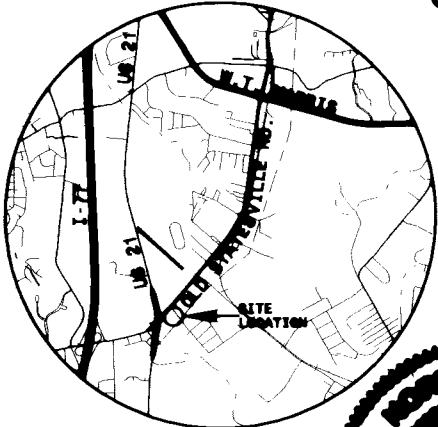



OLD STATESVILLE ROAD

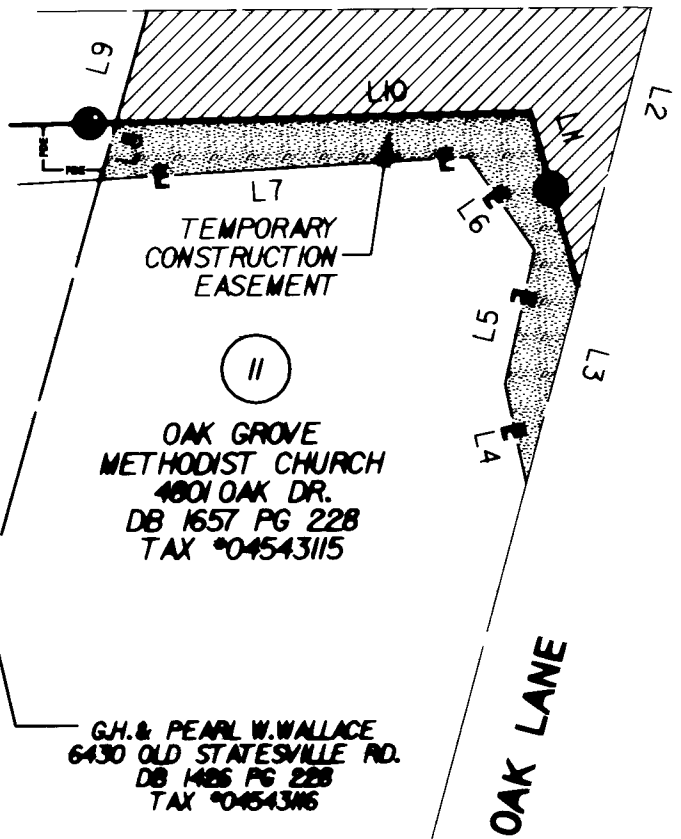


VICINITY
N.T.S.

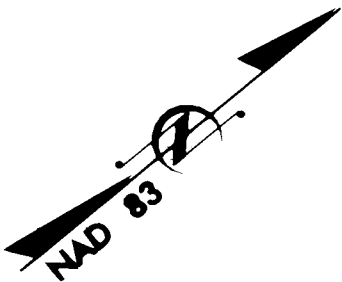


I, MARK FUNKHOUSER, CERTIFY THAT THIS PLAT WAS PREPARED UNDER MY SUPERVISION, AND THAT THE PLAT WAS PREPARED FOR THE PURPOSE OF ACQUISITION AND EASEMENTS ONLY, AND IS NOT INTENDED TO BE A BOUNDARY SURVEY OF PROPERTY SHOWN

Mark Funkhouser 3-27-01



LINE	DIRECTION	DISTANCE
L1	N 39° 34' 32" E	158.97 FT.
L2	S 35° 17' 33" E	90.78 FT.
L3	S 35° 17' 33" E	64.75 FT.
L4	N 62° 09' 38" W	32.12 FT.
L5	N 37° 34' 24" W	43.34 FT.
L6	N 85° 25' 51" W	35.89 FT.
L7	S 36° 27' 35" W	116.24 FT.
L8	N 34° 32' 33" W	18.73 FT.
L9	N 34° 32' 33" W	36.75 FT.
L10	N 38° 26' 56" E	130.64 FT.
L11	S 65° 26' 07" E	56.79 FT.



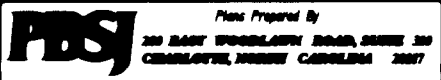
ACQUISITION BY CITY
RECORDED IN DEED BOOK
DB 13517, PG 419
DATE 8/26/02



AREA FROM DEED OR TAX OFFICE	AREA ACQUIRED (OUTSIDE R/W)	RECORD AREA LESS AREA ACQUIRED	AREA ACQUIRED (WITHIN R/W)	TEMPORARY CONSTRUCTION AREA
92,347 SQ. FT. 2.120 ACRES	6,195 SQ. FT. 0.142 ACRES	86,152 SQ. FT. 1.978 ACRES	22,584 SQ. FT. 0.518 ACRES	3,483 SQ. FT. 0.080 ACRES

LEGEND

- EXISTING IRON PIN
- SET IRON PIN
- NEW PROPERTY LINE
- AREA ACQUIRED
- TEMPORARY CONSTRUCTION EASEMENT



CHARLOTTE ENGINEERING AND PROPERTY EASEMENT		
REVISIONS 03/27/01	OLD STATESVILLE ROAD WIDENING PROJECT	JOB NO. 512-00-016
ORDER BY: GFC/GRY CHECKED BY: GED		FILE NO. PLAT 11
SURVEY SUPERVISOR	PROPERTY ACQUISITION OAK GROVE METHODIST CHURCH	SHEET 1
	CHARLOTTE, HICKLINSBURG CO., NC	OF 1
	DATE: 2/22/01 SCALE: 1"=60'	