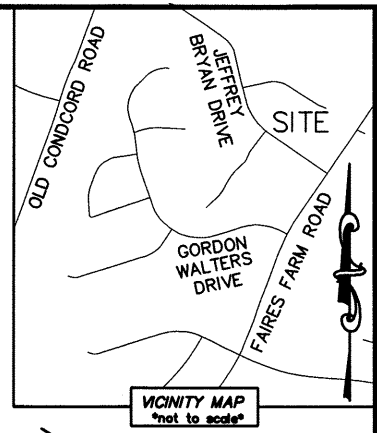



I, JACKIE W. BRIM, CERTIFY THAT THIS PLAT WAS PREPARED UNDER MY SUPERVISION AND THAT THE PLAT WAS PREPARED FOR THE PURPOSE OF ACQUISITION AND EASEMENTS ONLY, AND IS NOT INTENDED TO BE A BOUNDARY SURVEY OF PROPERTY SHOWN.

Jackie W. Brim 9-28-15
 JACKIE W. BRIM, NC P.L.S. L-4348 DATE



- NOTE:
- 1) BEARINGS AND DISTANCE SHOWN IN PARENTHESIS ARE BASED ON RECORDED INFORMATION.
 - 2) COMPUTED PROJECT DISTANCE - *
 - 3) TOTAL AREA 6,911 SQ.FT.
 - 4) TEMP. CONSTRUCTION EASEMENT 969 SQ.FT.
 - 5) STORM DRAINAGE EASEMENT 1,003 SQ.FT.
 - 6) EXISTING PUBLIC DRAINAGE AREA TO BE ACCEPTED BY THE CITY OF CHARLOTTE AS SDE 1,003 SQ.FT.
 - 7) EXISTING PUBLIC DRAINAGE EASEMENT AND SDE OVERLAP AREA 1,003 SQ.FT.
 - 8) TOTAL AREA REMAINING 6,911 SQ.FT.

STATE OF NORTH CAROLINA
 COUNTY OF MECKLENBURG

I, _____, REVIEW OFFICER OF MECKLENBURG COUNTY, CERTIFY THAT THE MAP OR PLAT TO WHICH THIS CERTIFICATION IS AFFIXED MEETS ALL STATUTORY REQUIREMENTS FOR RECORDING.

REVIEW OFFICER _____ DATE _____

05137109
 CHARLES JEFFREY BURNS AND
 WIFE JULIA MEDLIN BURNS
 DB 7363/PG 697
 9822 STEPHEN THOMPSON LANE

05137110
HAIR OF THE DAWG, LLC.
 DB 25556/PG 687
 9826 STEPHEN THOMPSON LANE


05137105
 TRAVIS S. BOBB
 DB 19798/PG 745
 1701 JEFFREY
 BRYAN DRIVE

05137111
 FELENCIA R. BROWN
 DB 17771/PG 627
 9832 STEPHEN THOMPSON LANE

05137104
 TIMOTHY G. HERRON AND
 WIFE KERYA R. HERRON
 DB 28626/PG 20
 1705 JEFFREY BRYAN DRIVE

05137103
 TAH HOLDING, LP.
 DB 29738/PG 285
 1709 JEFFREY BRYAN DRIVE

MAG. NAIL
 NC GRID NAD 83 (2011)
 N: 567,778.10 FEET
 E: 1,486,367.86 FEET
 CGF: 0.999844204



LEGEND

- REBAR OR IRON PIN FOUND
- COMPUTED POINT
- PROPERTY LINES
- EXISTING RIGHT-OF-WAY
- EXISTING EASEMENTS
- TEMP. CONSTRUCTION EASEMENT
- STORM DRAINAGE EASEMENT

PREPARED BY:
 CITY OF CHARLOTTE
 ENGINEERING & PROPERTY MANAGEMENT DEPARTMENT
 600 EAST FOURTH STREET
 CHARLOTTE, NC 28202
 704-336-2291

		CHARLOTTE	
ENGINEERING & PROPERTY MANAGEMENT DEPARTMENT			
REVISIONS		9832 STEPHEN THOMPSON LANE STORM WATER MAINTENANCE IMPROVEMENT PROJECT	JOB NO. SWDES00435
SCALE 1" = 30'		PROPERTY OF OWNER: HAIR OF THE DAWG, LLC.	FILE NO. 051-371-10
DRAWN BY LG	CHARLOTTE, MECKLENBURG CO., NC	SHEET 1	OF 1
DATE	CHECKED BY JWB SURVEY SUPVR.		
K: \AutoCad\En_su-LD4\SWDES00435-StephenThompsonLane\dwg			

ACQUISITION BY DB 30534 PG 260