THIS PLAT WAS PREPARED UNDER MY SUPERVISION

R. Dennis Smith 3/25/93

N.C. REG. LAND SURVEYOR NO. L-1482

NORTH CAROLINA REGISTERED SEAL #L-1482 LAND SURVEYOR RADFORD DENNIS SMITH

THIS PLAT WAS PREPARED FOR THE PURPOSE OF ACQUISITION ONLY, AND IS NOT INTENDED TO BE A BOUNDARY SURVEY OF THE PROPERTY SHOWN.

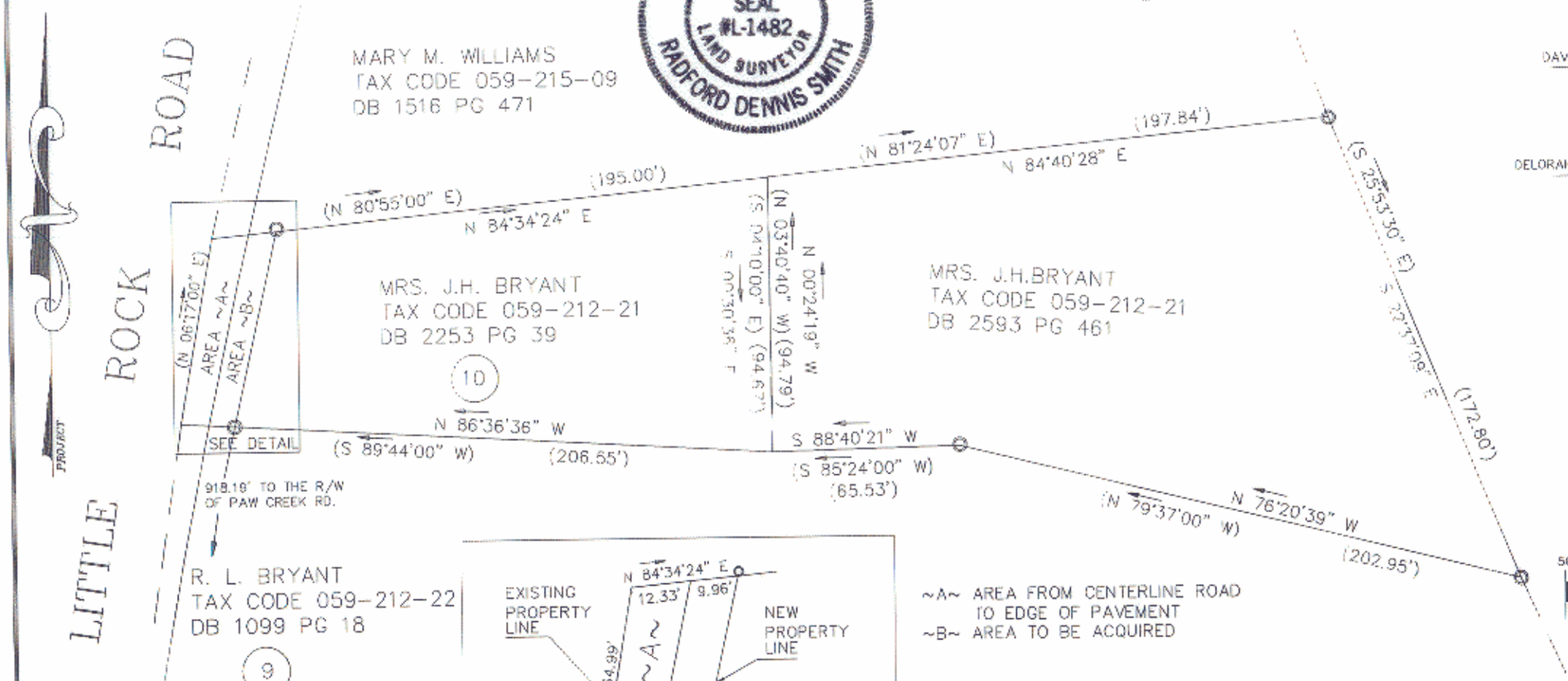

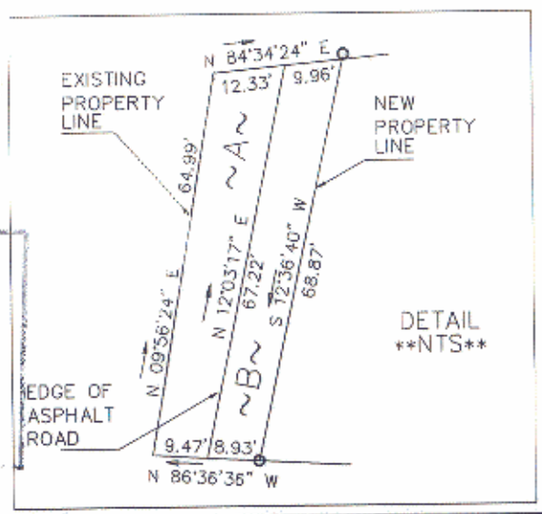

DETAIL
NTS

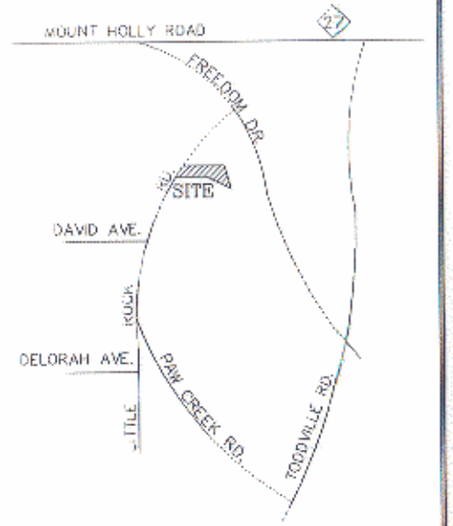

VICINITY MAP
NTS

LEGEND

IRON PIN FOUND

GRAPHIC SCALE

50 0 25 50

(IN FEET)

1 inch = 50 ft.

~A~ AREA FROM CENTERLINE ROAD TO EDGE OF PAVEMENT

~B~ AREA TO BE ACQUIRED

NOTES

1) BEARINGS AND DISTANCES SHOWN IN PARENTHESES ARE BASED ON DEED INFORMATION.
2) BROKEN LINES INDICATE PROPERTY NOT SURVEYED.
3) TOTAL AREA BY DEED 15,864 SQ. FT.
4) AREA OF ~A~ 702 SQ. FT.
5) AREA OF ~B~ 621 SQ. FT.
6) AREA REMAINING 14,541 SQ. FT.

ACQUISITION BY CITY

RECORDED IN DEED BOOK

7636 Pg 521

DATE 1/19/94

PREPARED BY:
CITY OF CHARLOTTE
ENGINEERING DEPARTMENT
600 EAST FOURTH STREET
CHARLOTTE, NC 28202
704-336-2291

CHARLOTTE
ENGINEERING DEPARTMENT

REVISIONS	LITTLE ROCK ROAD MINOR ROAD WIDENING	JOB NO. 92029
		FILE NO. JBRYANT
DRAWN BY :DB	PROPERTY OF MRS. J.H. BRYANT CHARLOTTE, MECKLENBURG CO., NC	SHEET 1
CHECKED BY		OF 1
SURVEY SUPVR.	DATE 2-3-93 SCALE 1"=50'	

59-21