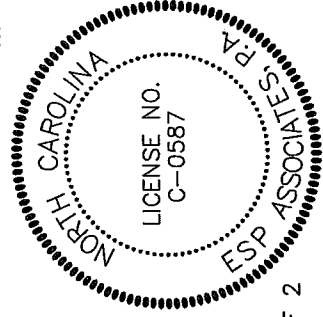



I, DAVID A. WEIRICH, CERTIFY THAT THIS PLAT WAS PREPARED UNDER MY SUPERVISION AND THAT THE PLAT WAS PREPARED FOR THE PURPOSE OF RIGHT OF WAY OR EASEMENT ACQUISITION ONLY, AND IS NOT INTENDED TO BE A BOUNDARY SURVEY OF THE PROPERTY SHOWN.

4/12/10
DATE

David A. Weirich
David A. Weirich, PLS
L-3846
1 of 2



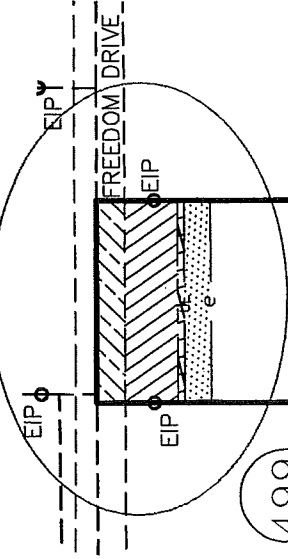
State of North Carolina
County of Mecklenburg

I, _____, Review Officer of Mecklenburg County, certify that the map or plat to which this certification is affixed meets all statutory requirements for recording.

SEE SHEET 2 OF 2
FOR DETAIL

Review Officer

Date



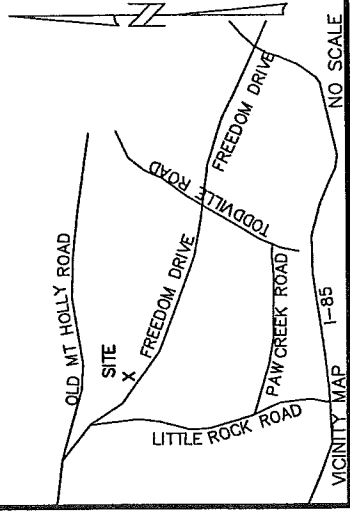
499
059-231-09
MILTON E GETER
DB 16521 PG 983
6237 FREEDOM DR.

498
059-231-08
DAVID C OLIVER
& JOHN G OLIVER
DB 22503 PG 339
6229 FREEDOM DR.

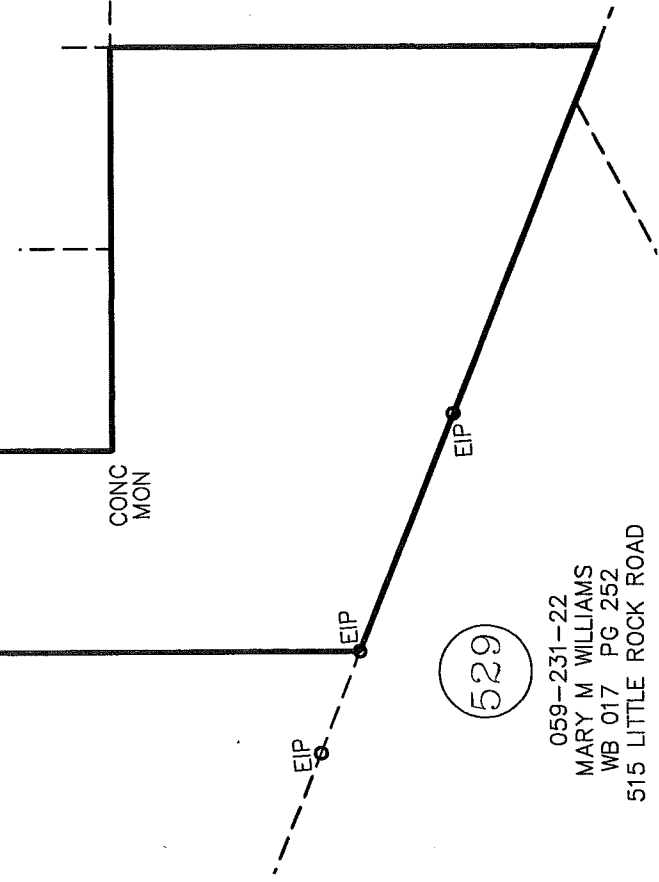
497
059-231-07
TFINI L SNELLINGS
& RICHARD C FERRELL
DB 11795 PG 324
MB 884 PG 527
6221 FREEDOM DR.

- LEGEND**
- ☉ - CENTERLINE
 - - PROPERTY LINE
 - R/W - RIGHT-OF-WAY
 - EIP - EXISTING IRON PIPE
 - - - PROPOSED NEW RIGHT-OF-WAY LINE
 - EP - EDGE OF PAVEMENT
 - UE - UTILITY EASEMENT
 - e - TEMPORARY CONSTRUCTION EASEMENT LINE
 - (T) - TOTAL
 - [Hatched] - AREA TO BE ACQUIRED OUTSIDE EXISTING R/W
 - [Diagonal] - AREA TO BE ACQUIRED INSIDE EXISTING R/W
 - [Dotted] - TEMPORARY CONSTRUCTION EASEMENT (T.C.E.)
 - [Grid] - UTILITY EASEMENT

NOTE
This map was prepared for the purpose of right-of-way or easement acquisition only, and is not intended to be a boundary survey of the property shown. Boundary information taken from deed. (DB 22503 PG 339)

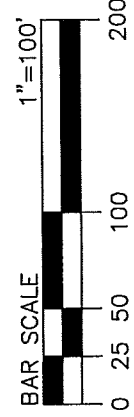


NO SCALE



529

059-231-22
MARY M WILLIAMS
WB 017 PG 252
515 LITTLE ROCK ROAD



THIS DRAWING AND/OR THE DESIGN SHOWN ARE THE PROPERTY OF ESP ASSOCIATES, P.A. THE REPRODUCTION, ALTERATION, COPYING OR OTHER USE OF THIS DRAWING WITHOUT THEIR WRITTEN CONSENT IS PROHIBITED AND ANY INFRINGEMENT WILL BE SUBJECT TO LEGAL ACTION.
ESP ASSOCIATES, P.A.



ESP Associates, P.A.
P.O. Box 7030 3475 Lakemont Blvd.
Charlotte, NC 28241 Fort Mill, SC 29708
704-583-4949 (NC)
803-802-2440 (SC)
www.espassociates.com



CHARLOTTE
ENGINEERING DEPARTMENT

512-99-007 PB06-498
Job No. File No.

FREEDOM DRIVE
INTERSECTION
PROJECT

PLAN
Scale 1" = 100'

PROPERTY ACQUISITION
OWNER: DAVID C OLIVER
& JOHN G OLIVER
CHARLOTTE, MECKLENBURG CO, NC

As Built Date
ESP Surveyed By

LKJ Drawn By
Project-Eng. DAW Approved By
Date 02/10

Sheet of 2
Date 02/10

No.	Date	By	Revision