


I, KENNETH M. GREEN, CERTIFY THAT THIS PLAT WAS PREPARED UNDER MY SUPERVISION AND THAT THE PLAT WAS PREPARED FOR THE PURPOSE OF EASEMENT ACQUISITION ONLY, AND IS NOT INTENDED TO BE A BOUNDARY SURVEY OF THE PROPERTY SHOWN HEREON.

NOTES:
 BEARINGS AND DISTANCES SHOWN IN PARENTHESIS ARE BASED ON RECORDED MAP INFORMATION. THIS PROPERTY MAY BE SUBJECT TO OTHER EASEMENTS EITHER RECORDED OR IMPLIED.
 BOUNDARY INFORMATION TAKEN FROM COMPILED MECKLENBURG CO. PUBLIC RECORD INFORMATION.

I, _____ REVIEW OFFICER OF MECKLENBURG COUNTY CERTIFY THAT THE MAP OR PLAT TO WHICH THIS CERTIFICATION IS AFFIXED MEETS ALL STATUTORY REQUIREMENTS FOR RECORDING.

KENNETH M. GREEN, PLS 7
 2/14/11



LEGEND:

- - IRON FOUND
- ⊙ - IRON SET (#5 REBAR)
- △ - MONUMENT FOUND
- (P) — - PROPERTY LINE (P)
- R/W — - RIGHT OF WAY
- - - - - ADJOINER
- e - - - - - TEMPORARY CONSTRUCTION EASEMENT (TCE)
- ▨ - TCE

16,726 SF TOTAL AREA BY PLAT
 371 SF IN TEMP CONST ESMT (TCE)
 16,726 SF REMAINING

PREPARED BY: FIRM #P-0197

R. Joe Harris & Associates, P.L.L.C.

Engineering & Land Surveying
 1698 W. HWY 160, SUITE 130, FORT MILL, SC, 29708
 Phone: (803) 802-1799

SOUTH STREET PARTNERS, LLC
 DB 24977/PG 551
 063-051-09

(160)
 MICHELLE D. KELLEY, UNMARRIED
 DB 19486/PG 180
 063-051-08

(161)
 RAYMOND PAUL AND BEBI F. PAUL AS TRUSTEES FOR THE PAUL LIVING TRUST
 DATED JANUARY 15, 2007
 DB 21951/PG 23
 063-051-06

ROBERT JR. COXE AND HARRIET M. COXE
 PB 38/PG 145
 063-051-45

STRONG WILL INVESTMENTS, LLC
 DB 18461/PG 17
 063-051-05

STRONG WILL INVESTMENTS, LLC
 DB 18429/PG 291
 063-051-04

NCGS MONUMENT 'RESERVOIR'
 NC GRID COORDS (NAD '83)
 N=561,874.06
 E=1,434,680.70



LINE TABLE		
LINE	LENGTH	BEARING
L1	9.06	S57°03'46"E
L2	12.63	N32°00'28"E
L3	12.15	S32°00'28"W
L4	10.01	N57°59'31"W

REVISION 1 NOTE:
 ADJUSTED TO SHOW THE DATE OF THE LIVING TRUST.

REV. 1 02-10-11 RJH PROJ. #1465

CHARLOTTE
 ENGINEERING & PROPERTY MANAGEMENT

512-08-057
 JOB NO.

1" = 40'
 SCALE

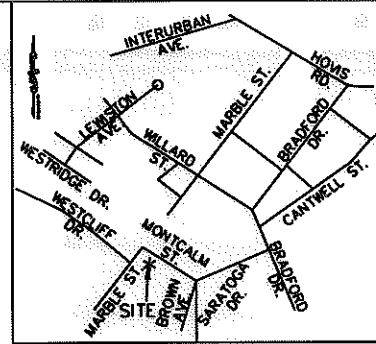
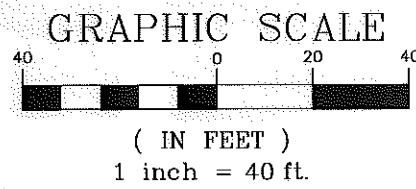
UAG
 PREPARED BY

05/20/10
 DATE

**EASEMENT ACQUISITION
 THOMASBORO/HOSKINS
 PHASE 4 NEIGHBORHOOD
 IMPROVEMENTS**

PROPERTY OF
 RAYMOND PAUL AND BEBI F. PAUL AS TRUSTEES FOR THE PAUL LIVING TRUST
 DATED JANUARY 15, 2007
 1127 MONTCALM ST.
 CHARLOTTE, NC 28208
 PID #063-051-06

PARCEL 161 REV 1.DWG SHEET 1 OF 1
 CAD FILE NAME



ACQUISITION BY DB 27722 PG 893