


I, KENNETH M. GREEN, CERTIFY THAT THIS PLAT WAS PREPARED UNDER MY SUPERVISION AND THAT THE PLAT WAS PREPARED FOR THE PURPOSE OF EASEMENT ACQUISITION ONLY, AND IS NOT INTENDED TO BE A BOUNDARY SURVEY OF THE PROPERTY SHOWN HEREON.

Kenneth M. Green
KENNETH M. GREEN, PLS

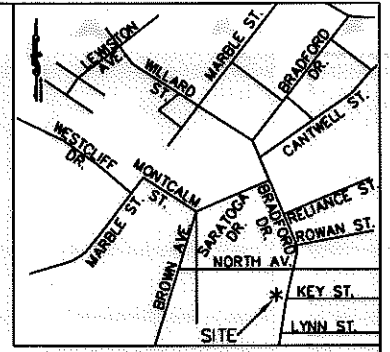


NOTES:
BEARINGS AND DISTANCES SHOWN IN PARENTHESIS ARE BASED ON RECORDED MAP INFORMATION.
THIS PROPERTY MAY BE SUBJECT TO OTHER EASEMENTS EITHER RECORDED OR IMPLIED.

BOUNDARY INFORMATION TAKEN FROM COMPILED MECKLENBURG CO. PUBLIC RECORD INFORMATION.

I, _____ REVIEW OFFICER OF MECKLENBURG COUNTY CERTIFY THAT THE MAP OR PLAT TO WHICH THIS CERTIFICATION IS AFFIXED MEETS ALL STATUTORY REQUIREMENTS FOR RECORDING.

REVIEW OFFICER _____ DATE _____



VICINITY MAP NOT TO SCALE
NCGS MONUMENT 'RESERVOIR'
NC GRID COORDS (NAD '83)
N=561,874.06
E=1,434,680.70

063-053-36
ROY LEE McARN AND WIFE, JOYCE L. McARN
DB 3607/PG 699
430 BRADFORD DR.
CHARLOTTE, NC 28208

063-053-41
CHARLES STRAITE
DB 11478/PG 367
1211 SARATOGA DR.
CHARLOTTE, NC 28208

063-053-51
BOARD OF EDUCATION OF MECKLENBURG COUNTY
DB 1547/PG 56
538 BRADFORD DR.
CHARLOTTE, NC 28208

95
063-053-35
R. L. McARN AND WIFE, JOYCE L. McARN
DB 3545/PG 515
434 BRADFORD DR.
CHARLOTTE, NC 28208

94
063-053-34
ROY L. McARN
DB 4537/PG 368
500 BRADFORD DR.
CHARLOTTE, NC 28208

LEGEND:

- - IRON FOUND
- ⊙ - IRON SET (#5 REBAR)
- △ - MONUMENT FOUND
- - PROPERTY LINE
- R/W- - RIGHT OF WAY
- - - ADJOINER
- e- - TEMPORARY CONSTRUCTION EASEMENT (TCE)
- [Dotted Box] - TCE

33,445 SF TOTAL AREA BY PLAT
688 SF IN TEMP CONST ESMT (TCE)
33,445 SF REMAINING

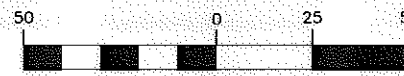
PREPARED BY: FIRM #P-0197

R. Joe Harris & Associates, P.L.L.C.

Engineering & Land Surveying
1698 W. HWY 160, SUITE 130, FORT MILL, SC, 29708
Phone: (803) 802-1799

LINE TABLE		
LINE	LENGTH	BEARING
L1	5.88	S89°06'02"E
L2	11.90	N89°06'02"W
L3	10.59	N10°47'15"E
L4	5.00	S80°49'08"E

GRAPHIC SCALE



(IN FEET)
1 inch = 50 ft.

<p>CHARLOTTE ENGINEERING & PROPERTY MANAGEMENT</p>		<p>EASEMENT ACQUISITION THOMASBORO/HOSKINS PHASE 4 NEIGHBORHOOD IMPROVEMENTS</p>	
		<p>PROPERTY OF R. L. McARN AND WIFE, JOYCE L. McARN 434 BRADFORD DR. CHARLOTTE, NC 28208 PID #063-053-35</p>	
512-08-057 JOB NO.	1" = 50' SCALE	PARCEL 95.DWG CAD FILE NAME	SHEET 1
PLM PREPARED BY	06/30/10 DATE		OF 1

DB 26349-750