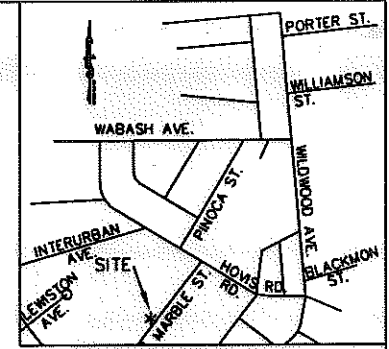


I, KENNETH M. GREEN, CERTIFY THAT THIS PLAT WAS PREPARED UNDER MY SUPERVISION AND THAT THE PLAT WAS PREPARED FOR THE PURPOSE OF EASEMENT ACQUISITION ONLY, AND IS NOT INTENDED TO BE A BOUNDARY SURVEY OF THE PROPERTY SHOWN HEREON.


NOTES:  
 BEARINGS AND DISTANCES SHOWN IN PARENTHESIS ARE BASED ON RECORDED MAP INFORMATION.  
 THIS PROPERTY MAY BE SUBJECT TO OTHER EASEMENTS EITHER RECORDED OR IMPLIED.  
 BOUNDARY INFORMATION TAKEN FROM COMPILED MECKLENBURG CO. PUBLIC RECORD INFORMATION.

I, \_\_\_\_\_ REVIEW OFFICER OF MECKLENBURG COUNTY CERTIFY THAT THE MAP OR PLAT TO WHICH THIS CERTIFICATION IS AFFIXED MEETS ALL STATUTORY REQUIREMENTS FOR RECORDING.

REVIEW OFFICER \_\_\_\_\_ DATE \_\_\_\_\_

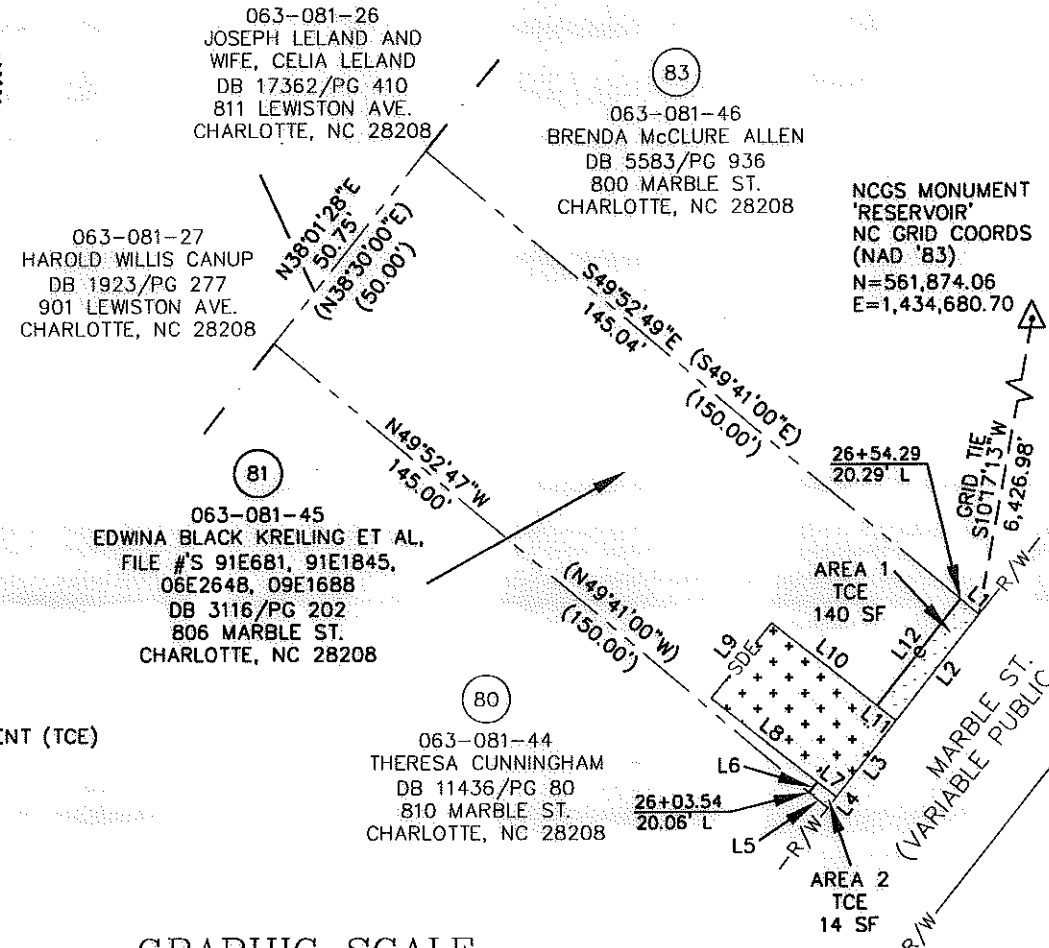


VICINITY MAP NOT TO SCALE

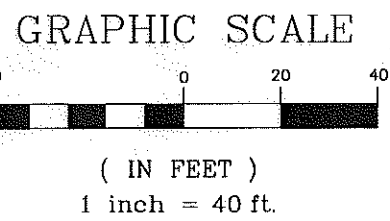


7,609 SF TOTAL AREA BY PLAT  
 656 SF IN STORM DRAIN ESMT (SDE)  
 154 SF IN TEMP CONST ESMT (TCE)  
 7,609 SF REMAINING

- LEGEND:
- - IRON FOUND
  - ⊙ - IRON SET (#5 REBAR)
  - △ - MONUMENT FOUND
  - (dashed) - PROPERTY LINE (R)
  - (solid) - RIGHT OF WAY
  - (dotted) - ADJOINER
  - (dash-dot) - TEMPORARY CONSTRUCTION EASEMENT (TCE)
  - (long-dash) - STORM DRAIN EASEMENT (SDE)
  - [Dotted Box] - TCE
  - [Cross-hatched Box] - SDE



LINE TABLE		
LINE	LENGTH	BEARING
L1	5.00	S49°52'49"E
L2	27.89	S38°03'51"W
(L2)	(50.00)	(S38°30'00"W)
L3	20.00	S38°03'51"W
L4	2.86	S38°03'51"W
L5	5.01	N49°52'47"W
L6	2.73	N38°00'02"E
L7	5.01	N51°23'19"W
L8	27.91	N51°23'19"W
L9	20.00	N38°36'41"E
L10	27.70	S51°23'19"E
L11	5.03	S51°23'19"E
L12	28.02	N38°07'38"E



REV. 2 01-27-11  
 REV. 1 08-26-10 RJH PROJ. #1465

**EASEMENT ACQUISITION  
 THOMASBORO/HOSKINS  
 PHASE 4 NEIGHBORHOOD  
 IMPROVEMENTS**

PROPERTY OF  
**EDWINA BLACK KREILING,  
 ET AL**  
 806 MARBLE ST.  
 CHARLOTTE, NC 28208  
 PID #063-081-45

512-08-057 JOB NO.  
 UAG PREPARED BY  
 1" = 40' SCALE  
 07/01/10 DATE

PREPARED BY: FIRM #P-0197  
**R. Joe Harris & Associates, P.L.L.C.**  
 Engineering & Land Surveying  
 1698 W. HWY 160, SUITE 130, FORT MILL, SC, 29708  
 Phone: (803) 802-1799

REVISION NOTES:  
 REV. 1 - TO REMOVE THE WORDS "HATCH" IN THE LEGEND.  
 REV. 2 - TO SHOW A CHANGE IN OWNERSHIP.

ACQUISITION BY DE 27409 968