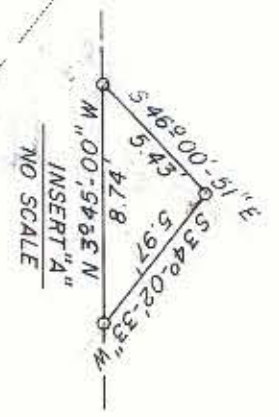


W. TRADE ST.

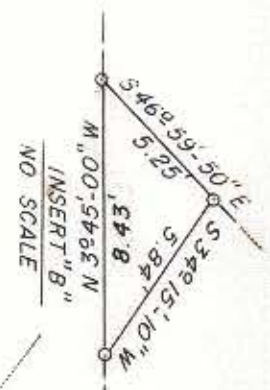


Parcel No. 11
CITY OF CHARLOTTE
Deed 3846-682
932. Sq. Ft. = 0.021 Ac.



Parcel No. 12
CITY OF CHARLOTTE
Tax Code 073-193-19
Deed 3846-706
16. Sq. Ft.

Parcel No. 13
CITY OF CHARLOTTE
Tax Code 073-193-21
Deed 3876-757
15. Sq. Ft.



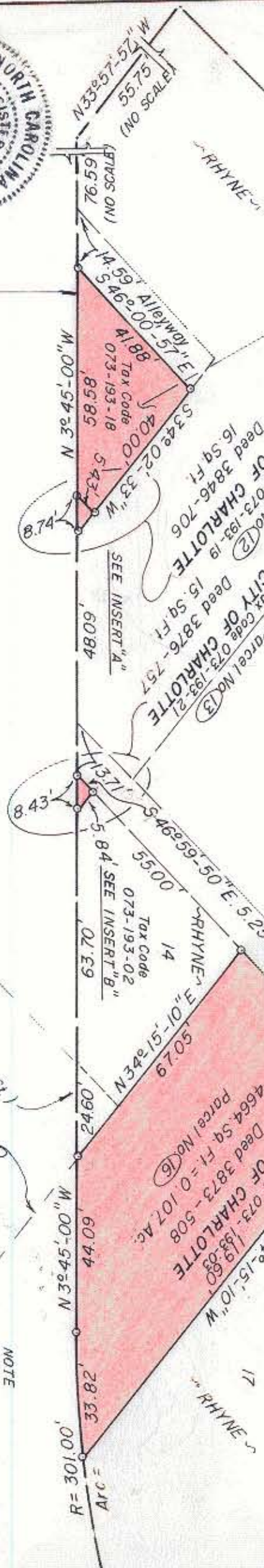
Parcel No. 16
CITY OF CHARLOTTE
Tax Code 073-193-03
Deed 3873-508
4664. Sq. Ft. = 0.107 Ac.

W. FOURTH STREET

WACCAMAW STREET

(Formerly Waccamaw St.)
(Formerly Victoria Ave.)

This plat was prepared under my supervision
R. Dennis Smith
N. C. Reg. Surveyor No. L-1482



NOTE
BOUNDARIES SHOWN DRAWN FROM INFORMATION TAKEN FROM R/W FILE "W. TRADE - W. FOURTH CONNECTOR", DATED 4-22-75. NO ACTUAL FIELD SURVEY MADE. PARCEL NOS. AS ASSIGNED TO R/W PLATS OF SAME DATE.

<p>CHARLOTTE ENGINEERING DEPARTMENT</p>		JOB NO.
BOUNDARY SURVEY	W. FOURTH STREET NEAR WACCAMAW STREET	FILE NO.
PROPERTY OF:	CITY OF CHARLOTTE	SHEET
REVISIONS		OF
DRAWN BY: <i>DS</i>		
CHECKED BY: <i>DS</i>		
DATE: 10-10-85	SCALE: 1" = 30'	

FILE 73-19