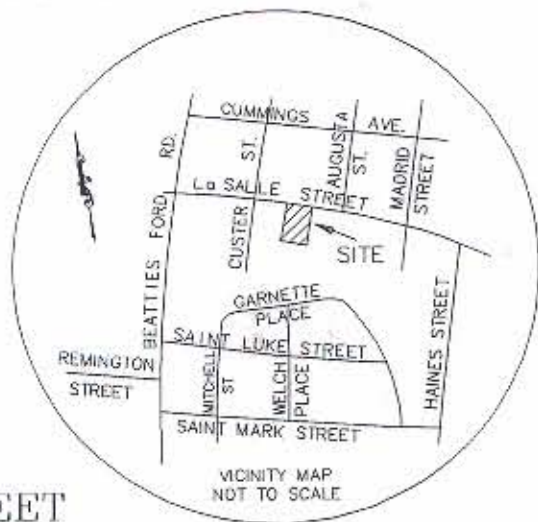


THIS PLAT WAS PREPARED UNDER MY SUPERVISION

R. Dennis Smith 11/30/92
 N.C. REG. LAND SURVEYOR NO. L-1482

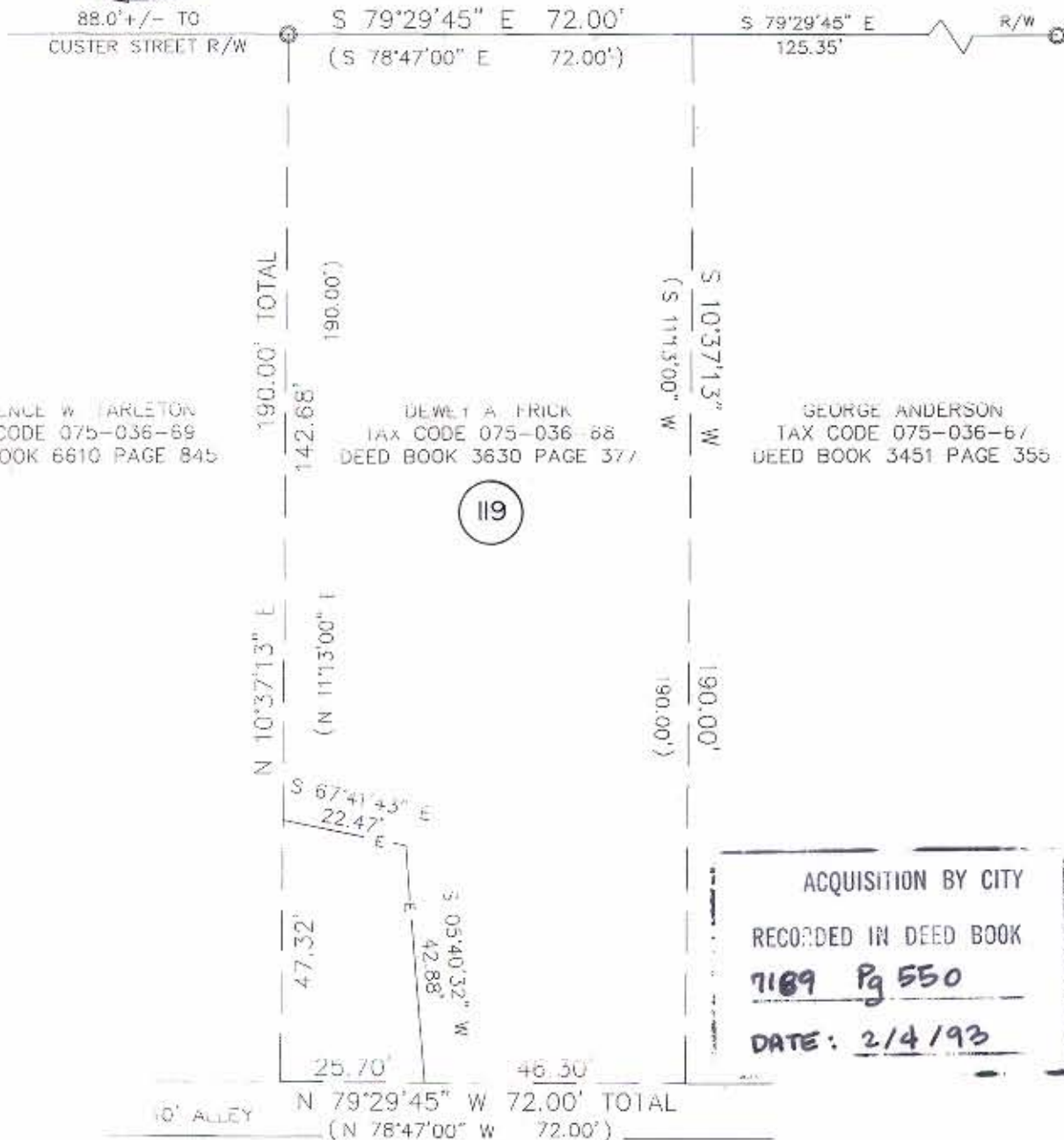


THIS PLAT WAS PREPARED FOR THE PURPOSE OF ACQUIRING PERMANENT DRAINAGE EASEMENT ONLY, AND IS NOT INTENDED TO BE A BOUNDARY SURVEY OF THE PROPERTY SHOWN.



La SALLE STREET

60' RIGHT-OF-WAY



CLARENCE W. FARLETON
 TAX CODE 075-036-89
 DEED BOOK 6610 PAGE 845

DEWEY A. FRICK
 TAX CODE 075-036-88
 DEED BOOK 3630 PAGE 377

GEORGE ANDERSON
 TAX CODE 075-036-67
 DEED BOOK 3451 PAGE 355

119

ACQUISITION BY CITY
 RECORDED IN DEED BOOK
7189 Pg 550
 DATE: **2/4/93**

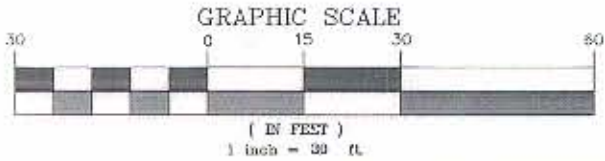
NOTES


- 1) BEARINGS AND DISTANCES SHOWN IN PARENTHESES ARE BASED ON DEED INFORMATION
- 2) BROKEN LINES INDICATE PROPERTY NOT SURVEYED
- 3) TOTAL AREA BY DEED: 13,680 SQ. FT.
 LESS AREA OF PERM. DRNG. ESMT.: 1,070 SQ. FT.
 TOTAL AREA REMAINING: 12,610 SQ. FT.

PREPARED BY:
 CITY OF CHARLOTTE
 ENGINEERING DEPARTMENT
 600 EAST FOURTH STREET
 CHARLOTTE, NC 28202
 704-336-2291

LEGEND

-E- PERMANENT DRAINAGE ESMT.



 CHARLOTTE ENGINEERING DEPARTMENT		
REVISIONS	BEATTIES FORD ROAD SMALL AREA PLAN	JOB NO. 291013
		FILE NO.
		DRAIN#
		SHEET
		OF
DRAWN BY: <i>cdh</i>	PROPERTY OF DEWEY A. FRICK	1
CHECKED BY: <i>R. Dennis Smith</i>	CITY OF CHARLOTTE, MECK. CO., NC	1
	DATE 11-24-92	SCALE 1"=30'

DB 7189
 PG 550