


I, DAVID H. SNIDER, CERTIFY THAT THIS PLAT WAS PREPARED UNDER MY SUPERVISION AND THAT THE PLAT WAS PREPARED FOR THE PURPOSE OF EASEMENTS ONLY, AND IS NOT INTENDED TO BE A BOUNDARY SURVEY OF PROPERTY SHOWN.

*David H. Snider* 1/11/13  
 DAVID H. SNIDER, NC P.L.S. L-2942 DATE



Line Table		
Line #	Length	Direction
L1	3.38	S45°56'57"E
L2	0.51	S46°23'31"W
L3	0.71	S00°26'20"E
L4	0.52	S45°56'57"E

STATE OF NORTH CAROLINA  
 COUNTY OF MECKLENBURG

I, \_\_\_\_\_, REVIEW OFFICER OF MECKLENBURG COUNTY, CERTIFY THAT THE MAP OR PLAT TO WHICH THIS CERTIFICATION IS AFFIXED MEETS ALL STATUTORY REQUIREMENTS FOR RECORDING.

REVIEW OFFICER \_\_\_\_\_ DATE \_\_\_\_\_

- BEARINGS AND DISTANCES SHOWN IN PARENTHESES ARE BASED ON RECORDED MAP INFORMATION.
- TOTAL AREA 14,366 SQ. FT.
- TEMP CONSTRUCTION EASEMENT 1 SQ. FT.
- FEE SIMPLE OUTSIDE R/W 570 SQ. FT.
- AREA REMAINING 13796 SQ. FT.

PREPARED BY:  
 CITY OF CHARLOTTE  
 ENGINEERING DEPARTMENT  
 600 EAST FOURTH STREET  
 CHARLOTTE, NC 28202  
 704-336-2291



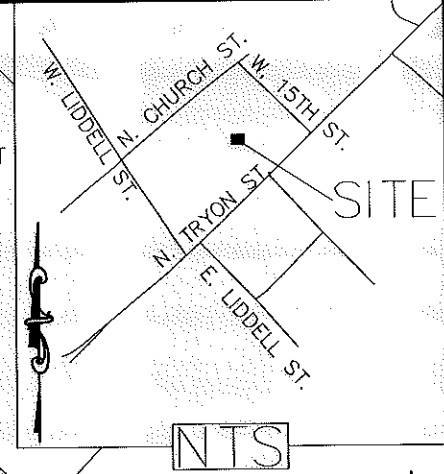
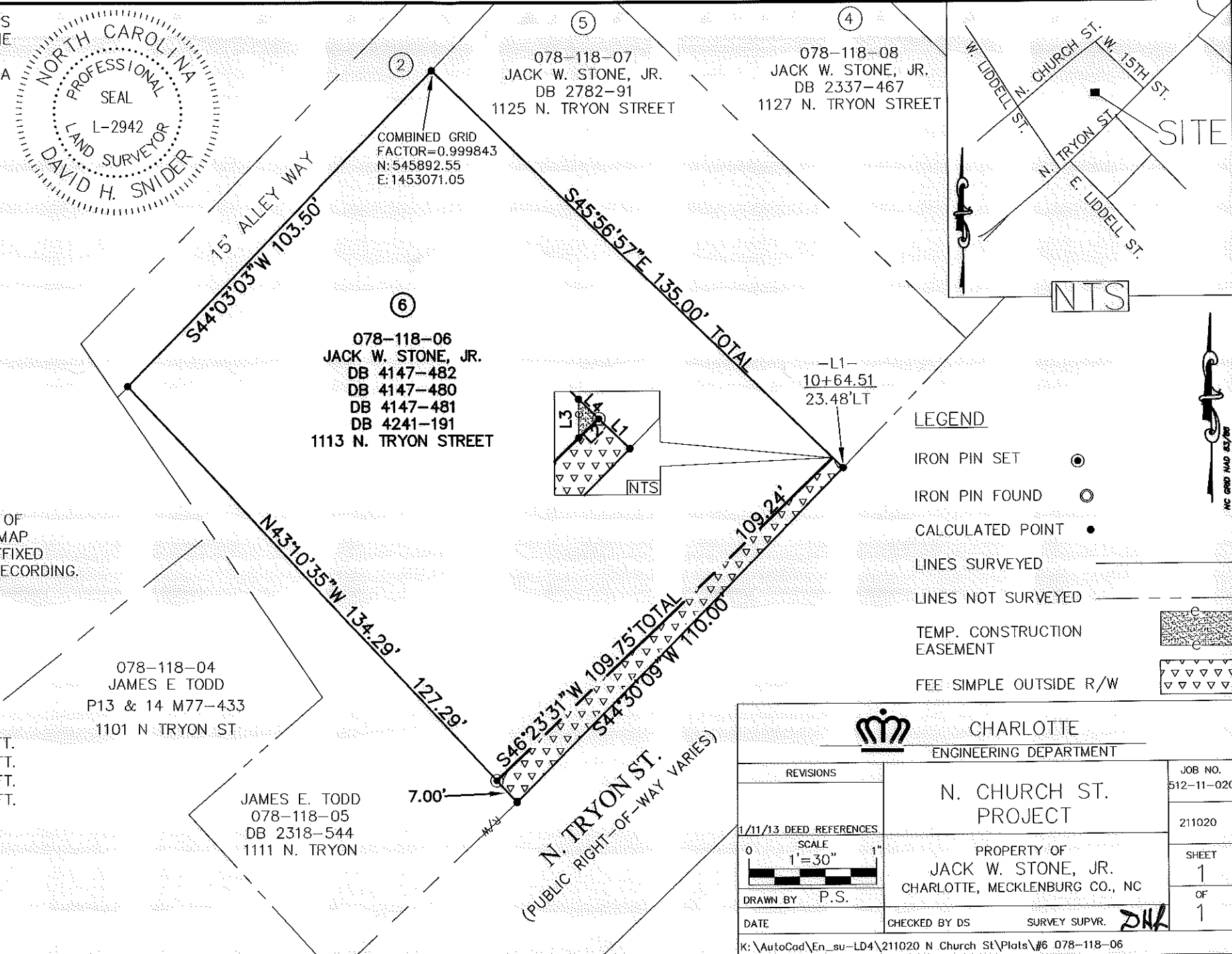
078-118-04  
 JAMES E TODD  
 P13 & 14 M77-433  
 1101 N TRYON ST.

JAMES E. TODD  
 078-118-05  
 DB 2318-544  
 1111 N. TRYON

078-118-06  
 JACK W. STONE, JR.  
 DB 4147-482  
 DB 4147-480  
 DB 4147-481  
 DB 4241-191  
 1113 N. TRYON STREET

078-118-07  
 JACK W. STONE, JR.  
 DB 2782-91  
 1125 N. TRYON STREET

078-118-08  
 JACK W. STONE, JR.  
 DB 2337-467  
 1127 N. TRYON STREET



LEGEND

- IRON PIN SET
- IRON PIN FOUND
- CALCULATED POINT
- LINES SURVEYED
- LINES NOT SURVEYED
- TEMP. CONSTRUCTION EASEMENT
- FEE SIMPLE OUTSIDE R/W

		CHARLOTTE ENGINEERING DEPARTMENT	
REVISIONS		N. CHURCH ST. PROJECT	JOB NO. 512-11-020
1/11/13 DEED REFERENCES			211020
SCALE 0 1' = 30" 1'		PROPERTY OF JACK W. STONE, JR. CHARLOTTE, MECKLENBURG CO., NC	SHEET 1
DRAWN BY P.S.			OF 1
DATE	CHECKED BY DS	SURVEY SUPVR.	<i>DHL</i>
K:\AutoCad\En_su-LD4\211020 N Church St\Plats\#6 078-118-06			