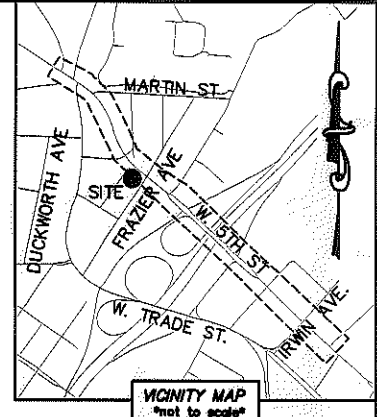



I, DAVID H. SNIDER, CERTIFY THAT THIS PLAT WAS PREPARED UNDER MY SUPERVISION AND THAT THE PLAT WAS PREPARED FOR THE PURPOSE OF ACQUISITION AND EASEMENTS ONLY, AND IS NOT INTENDED TO BE A BOUNDARY SURVEY OF PROPERTY SHOWN.

*David H. Snider* 6/22/12  
 DAVID H. SNIDER, NC P.L.S. L-2942 DATE



- NOTE:
- 1) BEARINGS AND DISTANCE SHOWN IN PARENTHESIS ARE BASED ON RECORDED INFORMATION.
  - 2) COMPUTED PROJECT DISTANCE - \*
  - 3) TOTAL AREA 59,778 SQ.FT.
  - 4) TEMP. CONSTRUCTION EASEMENT 98 SQ.FT.
  - 5) UTILITY EASEMENT 54 SQ.FT.
  - 6) TOTAL AREA REMAINING 59,778 SQ.FT.

STATE OF NORTH CAROLINA  
 COUNTY OF MECKLENBURG


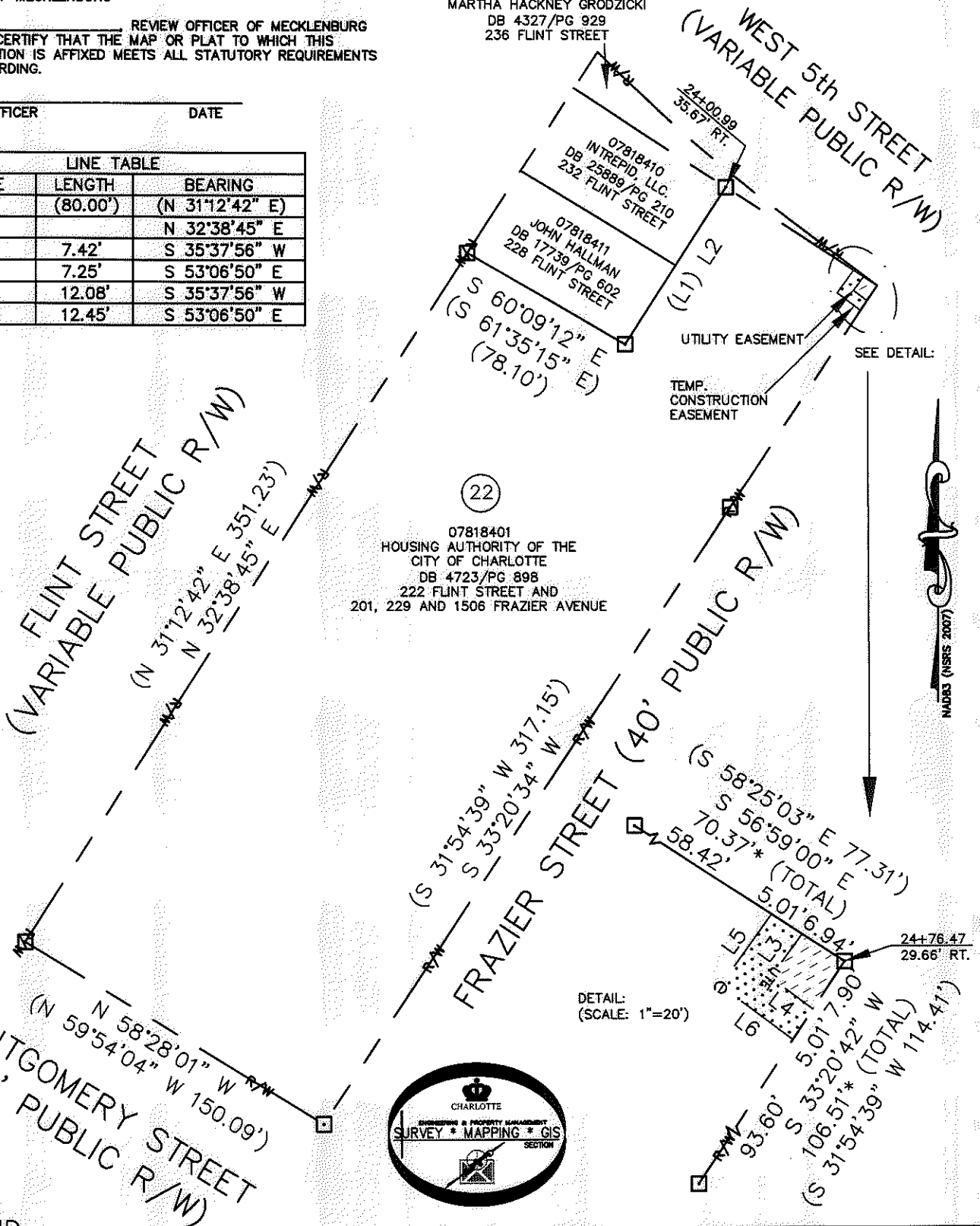
I, \_\_\_\_\_ REVIEW OFFICER OF MECKLENBURG COUNTY, CERTIFY THAT THE MAP OR PLAT TO WHICH THIS CERTIFICATION IS AFFIXED MEETS ALL STATUTORY REQUIREMENTS FOR RECORDING.

REVIEW OFFICER \_\_\_\_\_ DATE \_\_\_\_\_

LINE TABLE		
LINE	LENGTH	BEARING
(L1)	(80.00')	(N 31°12'42" E)
L2		N 32°38'45" E
L3	7.42'	S 35°37'56" W
L4	7.25'	S 53°06'50" E
L5	12.08'	S 35°37'56" W
L6	12.45'	S 53°06'50" E

(21)  
 07818409  
 MARTHA HACKNEY GRODZICKI  
 DB 4327/PG 929  
 236 FLINT STREET

(22)  
 07818401  
 HOUSING AUTHORITY OF THE  
 CITY OF CHARLOTTE  
 DB 4723/PG 898  
 222 FLINT STREET AND  
 201, 229 AND 1506 FRAZIER AVENUE



**LEGEND**

COMPUTED POINT

PROPERTY LINES

EXISTING RIGHT-OF-WAY

UTILITY EASEMENT

TEMP. CONSTRUCTION EASEMENT

TEMP. CONSTRUCTION EASEMENT

UTILITY EASEMENT

PREPARED BY:  
 CITY OF CHARLOTTE  
 ENGINEERING & PROPERTY MANAGEMENT  
 600 EAST FOURTH STREET  
 CHARLOTTE, NC 28202  
 704-336-2291

CHARLOTTE ENGINEERING & PROPERTY MANAGEMENT		
REVISIONS	WEST 5TH STREET STREETSCAPE	JOB NO. 512-10-023
		FILE NO. 078-184-01
	PROPERTY ACQUISITION OWNER: HOUSING AUTHORITY OF THE CITY OF CHARLOTTE CHARLOTTE, MECKLENBURG CO., NC	SHEET 1
DRAWN BY LG		OF 1
DATE	CHECKED BY DHS SURVEY SUPR. <i>[Signature]</i>	
K:\AUTOCAD\EN_SU-LD4\210023\DWG\5THSTREETPLATSC3D12.DWG		

ACQUISITION BY DB 28114 PG 506-509