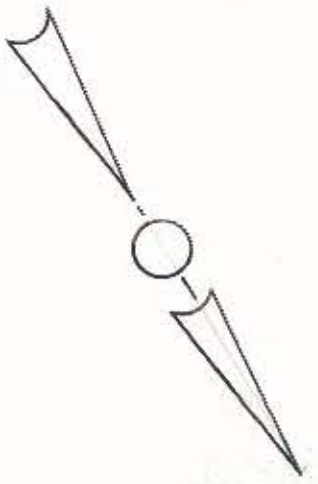
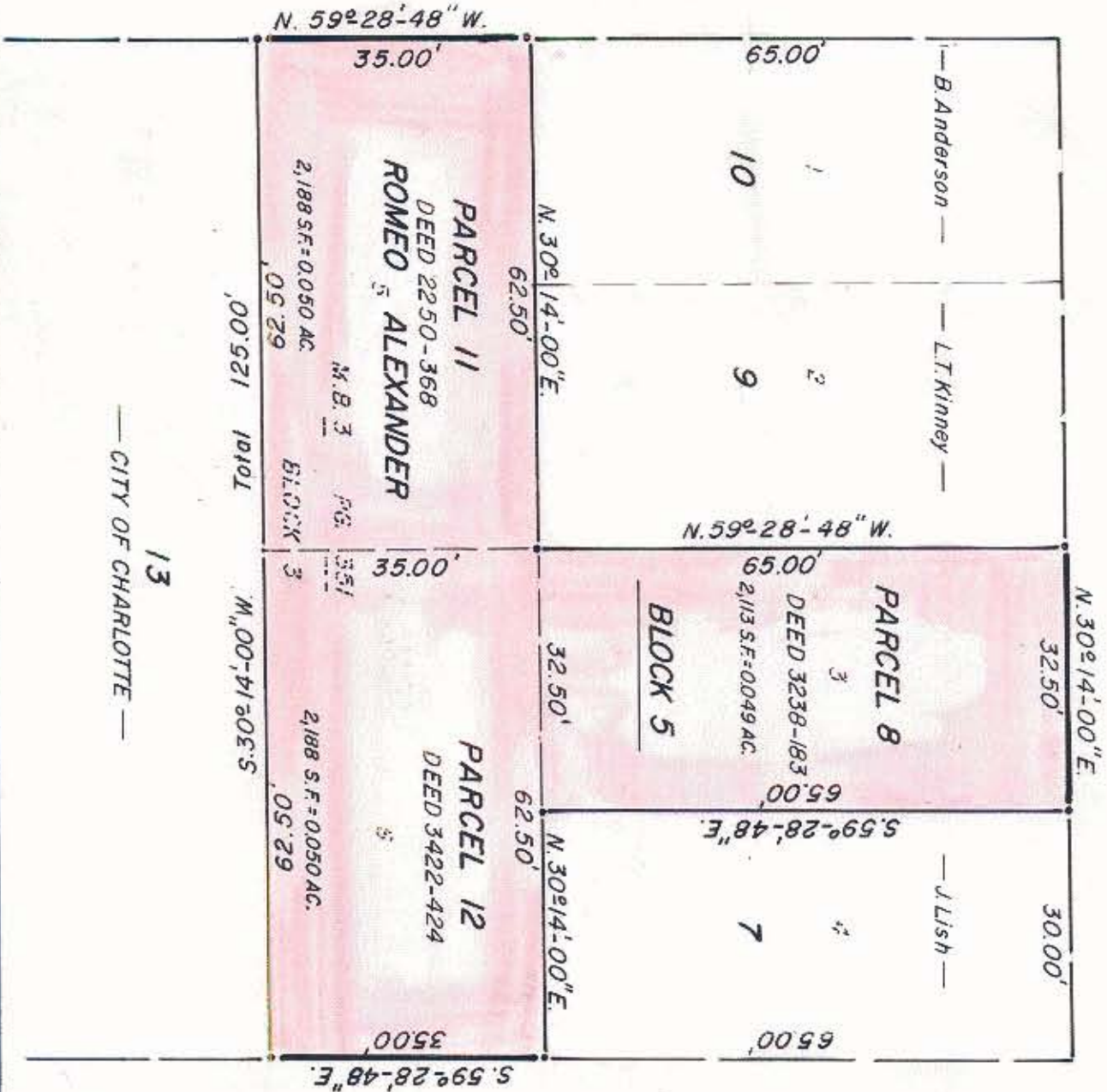


Montgomery Street


Frazier Street

Cassey Court



NOTE: Property corners shown circled were located by actual survey. Bearings are based on DEED 3936-956

This plat was prepared under my supervision
Stephen D. Gilbert
 N. C. Reg. Surveyor No. 1-1785



Five Points Neighborhood Strategy Area

CITY OF CHARLOTTE
 NORTH CAROLINA
 DEPARTMENT OF PUBLIC WORKS
 ENGINEERING DIVISION

REVISIONS	Property To Be Acquired By The	JOB NO.
	CITY OF CHARLOTTE	FILE NO.
	PROPERTY OF	SHEET
	ROMEO ALEXANDER	1 OF 1
DRAWN BY M.S.		
CHECKED BY [Signature]		
CITY ENGINEER	DATE AUG. 17, 1982	SCALE 1" = 20'

FILE 78-187-02