

Approved by _____
R/W Agent

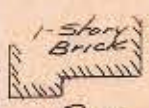

N-76-37-28E
60'

N-13-22-32W
185'

Harold L. Walker
Deed 1385-581

R.P. Boulding
Deed 1684-68

This plat was prepared under my supervision C.D. Reading
N.C. Reg. Engineer No. 3659



Prop. Construction Easement

#1036

#1032

60' Total
N-76-37-28E

NOTE: Property corners shown circled were located by actual survey. Bearings are based on RECORD MAP DRUID HILLS

DRUID

Prop Storm Drainage

CIRCLE

50' R/W


Prop. Construction Easement

#1037

#1029

Mrs. Brennie Anderson

Edward Camp
Deed 2107-463



CITY OF CHARLOTTE
NORTH CAROLINA
ENGINEERING DEPARTMENT

REVISIONS	PROP. CONSTRUCTION EASEMENT DRUID CIRCLE	JOB NO. 573 68-345
	Property of	FILE NO.
DRAWN BY J.S.B.	HAROLD L. WALKER	SHEET 1
CHECKED BY J.T.T.	DATE Feb, 1969	of 5
CITY ENGINEER	SCALE 1"=40'	

79-051-09

A-7-K-75 (2)