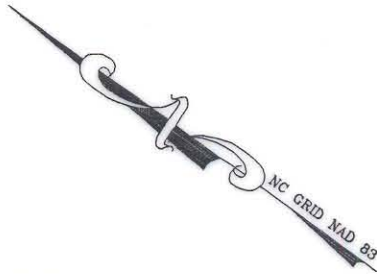
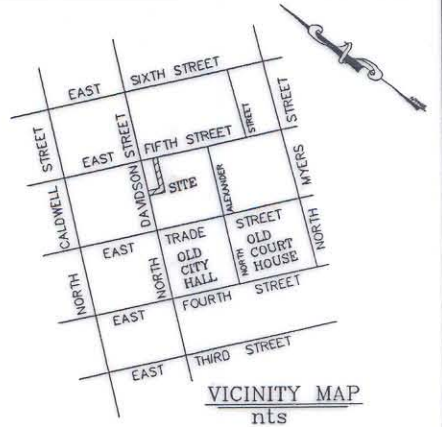



THIS PLAT WAS PREPARED UNDER MY SUPERVISION
R. Dennis Smith 3-9-94
 NC REG. LAND SURVEYOR NO. L-1482



NOTE:

PREPARED FROM UNRECORDED SURVEY
 BY THE CITY OF CHARLOTTE
 ON 10-25-91

EAST FIFTH STREET
 60' R/W

R = 20.00'
 L = 29.72'
 CHORD BEARING =
 N 87°08'39" W
 CHORD DIST. =
 L = 27.06'

NORTH DAVIDSON STREET
 35' R/W

CITY OF CHARLOTTE
 TAX CODE 080-083-10
 DB 6733 PG 543
 16,067 sf (0.369 ac)

ALLEY "B"
 741 sf (0.017 ac)

RESERVED FOR FUTURE
 RIGHT-OF-WAY

RESERVED FOR FUTURE
 RIGHT-OF-WAY

ALLEY "A"
 1,409 sf (0.032 ac)

CITY OF CHARLOTTE
 TAX CODE 080-083-04
 DB 6732 PG 704

LEGEND

- IRON FOUND
- CONTROL MONUMENT
- AREA TO ABANDON

GRAPHIC SCALE



(IN FEET)
 1 inch = 40 ft.

NC GRID COORD.
 N 538,814.888
 E 1,447,803.075
 NAD 83

GPS STATION N 055(ARNOLD)
 NC GRID COORDINATE
 N=539,784.498
 1,449,530.923
 NAD 83
 GRID FACTOR 0.99983874

PREPARED BY:
 CITY OF CHARLOTTE
 ENGINEERING DEPARTMENT
 600 EAST FOURTH STREET
 CHARLOTTE, NC 28202
 704-336-2291

CHARLOTTE ENGINEERING DEPARTMENT		
REVISIONS REV. R/W for 5th St. 3-3-94 dhs DRAWN BY db CHECKED BY dhs SURVEY SUPVR.	ABANDONMENT of ALLEY WAY PROPERTY OF CITY OF CHARLOTTE CHARLOTTE, MECKLENBURG COUNTY, N.C.	JOB NO. CE1063 FILE NO. alley SHEET 1 OF 1
DATE 11-18-93 SCALE 1"=40'		

BK 0784
 PG 0029/0033